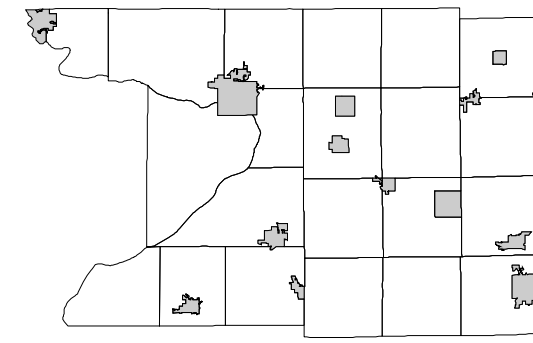
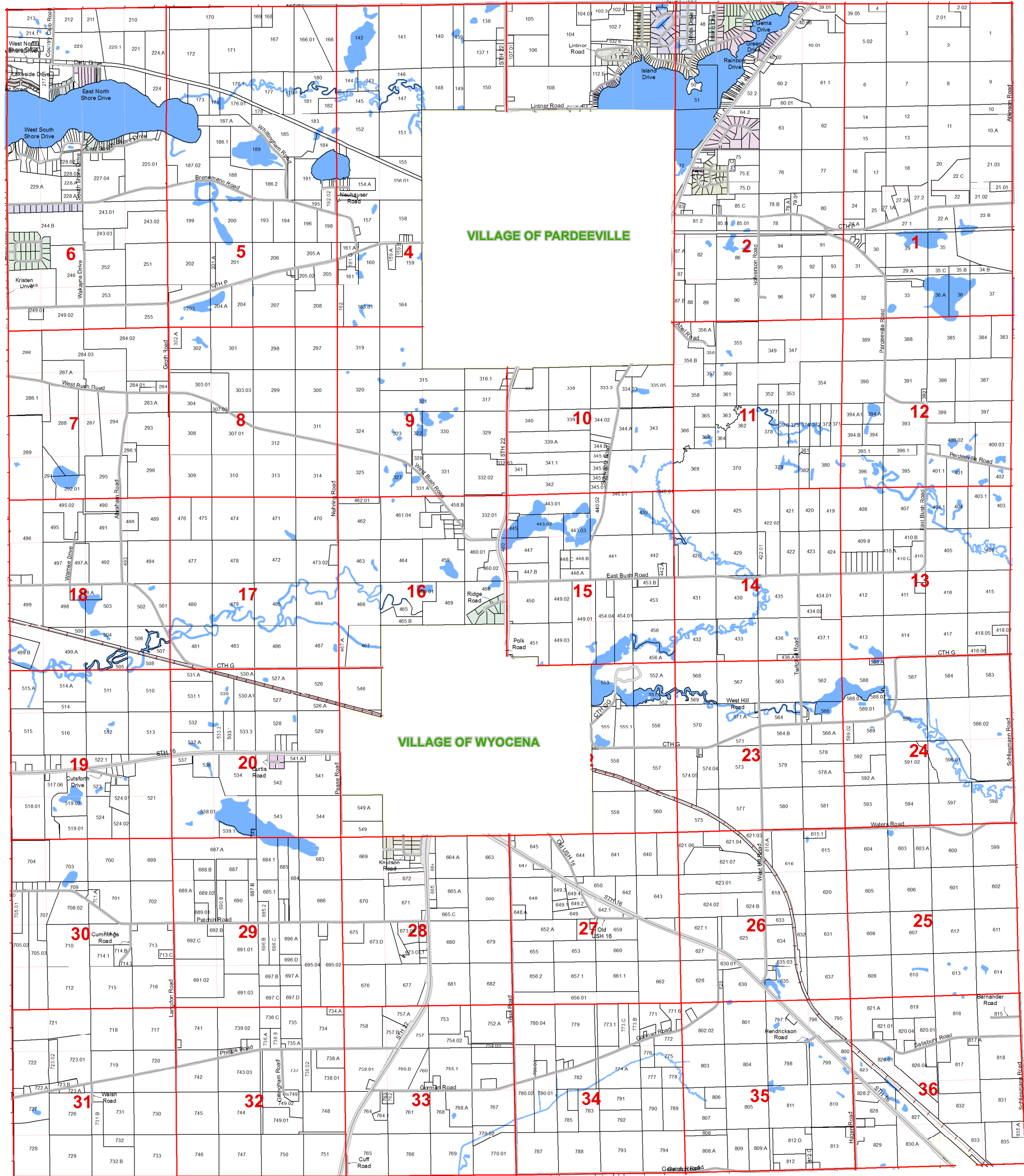


TOWN OF WYOCENA



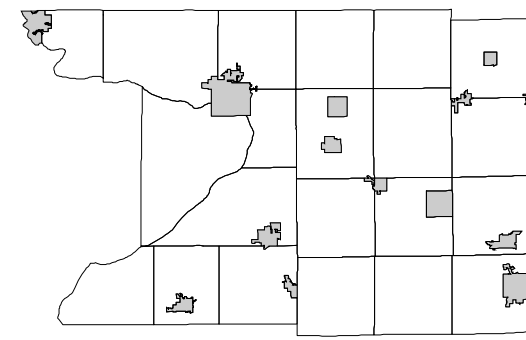
6	5	4	3	2	1
7	8	9	10	11	12
18	17	16	15	14	13
19	20	21	22	23	24
30	29	28	27	26	25
31	32	33	34	35	36



TOWN OF WYOCENA

SECTION 1 T12N R10E


1 inch = 400 feet 1:4,800



6	5	4	3	2	1
7	8	9	10	11	12
18	17	16	15	14	13
19	20	21	22	23	24
30	29	28	27	26	25
31	32	33	34	35	36

SEE SECTION 36 TOWN OF MARCELLON

SEE SECTION 02 NORTH TOWN OF WYOCENA



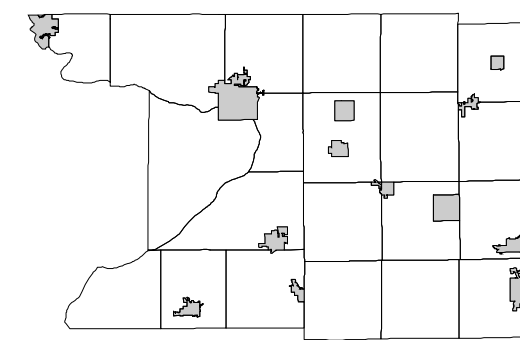
SEE SECTION 06 NORTH TOWN OF SPRINGVALE

SEE SECTION 01 SOUTH TOWN OF WYOCENA

TOWN OF WYOCENA

SECTION 1 T12N R10E

1 inch = 400 feet 1:4,800

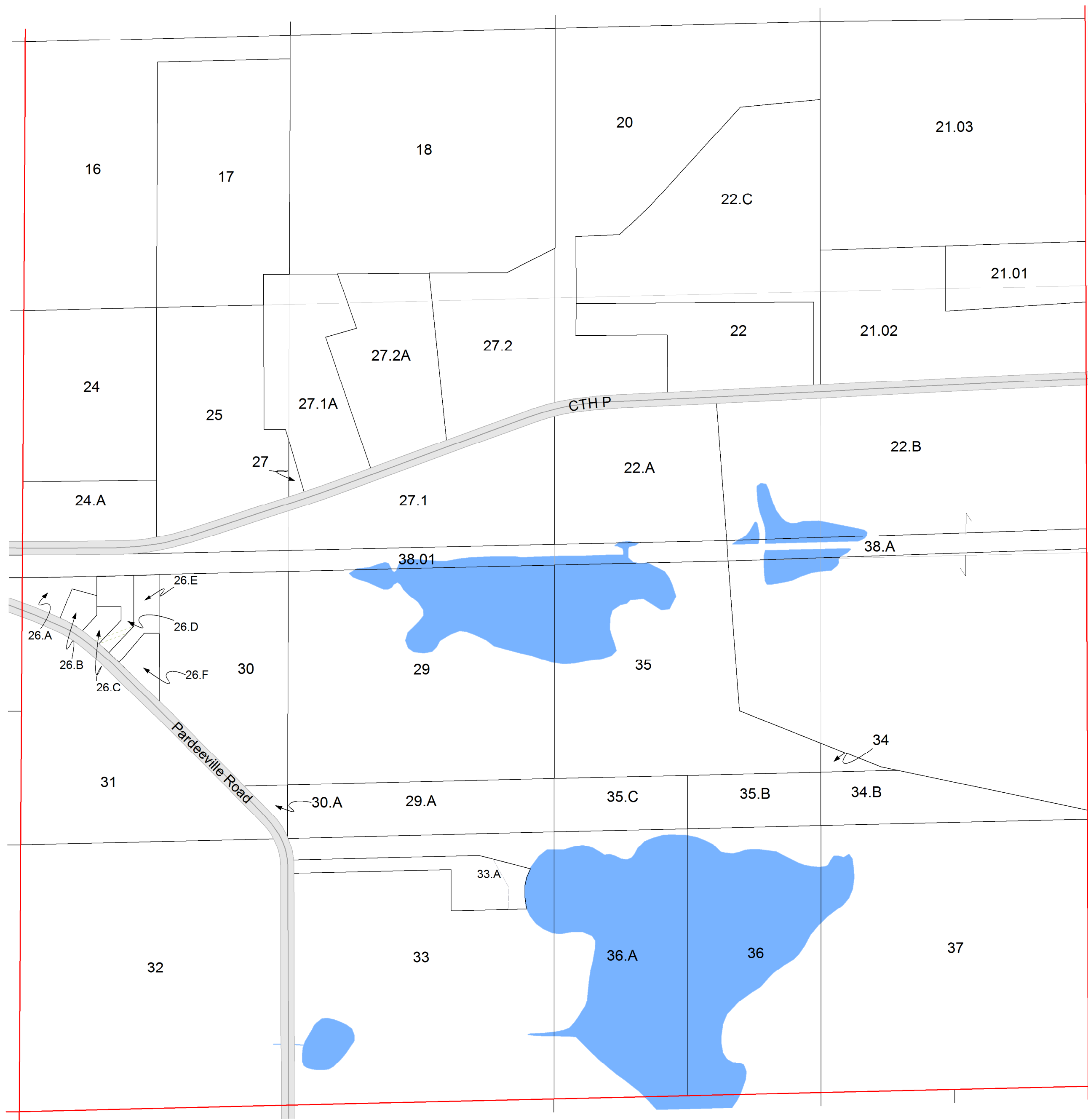


6	5	4	3	2	1
7	8	9	10	11	12
18	17	16	15	14	13
19	20	21	22	23	24
30	29	28	27	26	25
31	32	33	34	35	36

SEE SECTION 01 NORTH TOWN OF WYOCENA

SEE SECTION 02 SOUTH TOWN OF WYOCENA

SEE SECTION 06 SOUTH TOWN OF SPRINGVALE



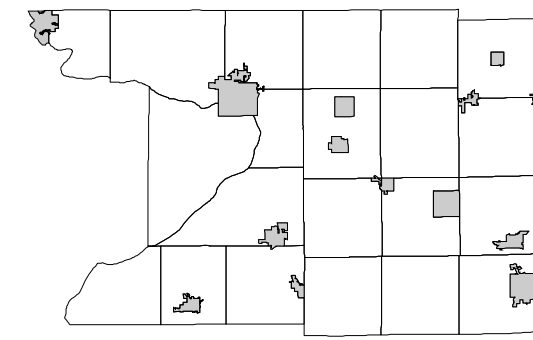
SEE SECTION 12 TOWN OF WYOCENA

TOWN OF WYOCENA

SECTION 2 T12N R10E

1 inch = 400 feet 1:4,800

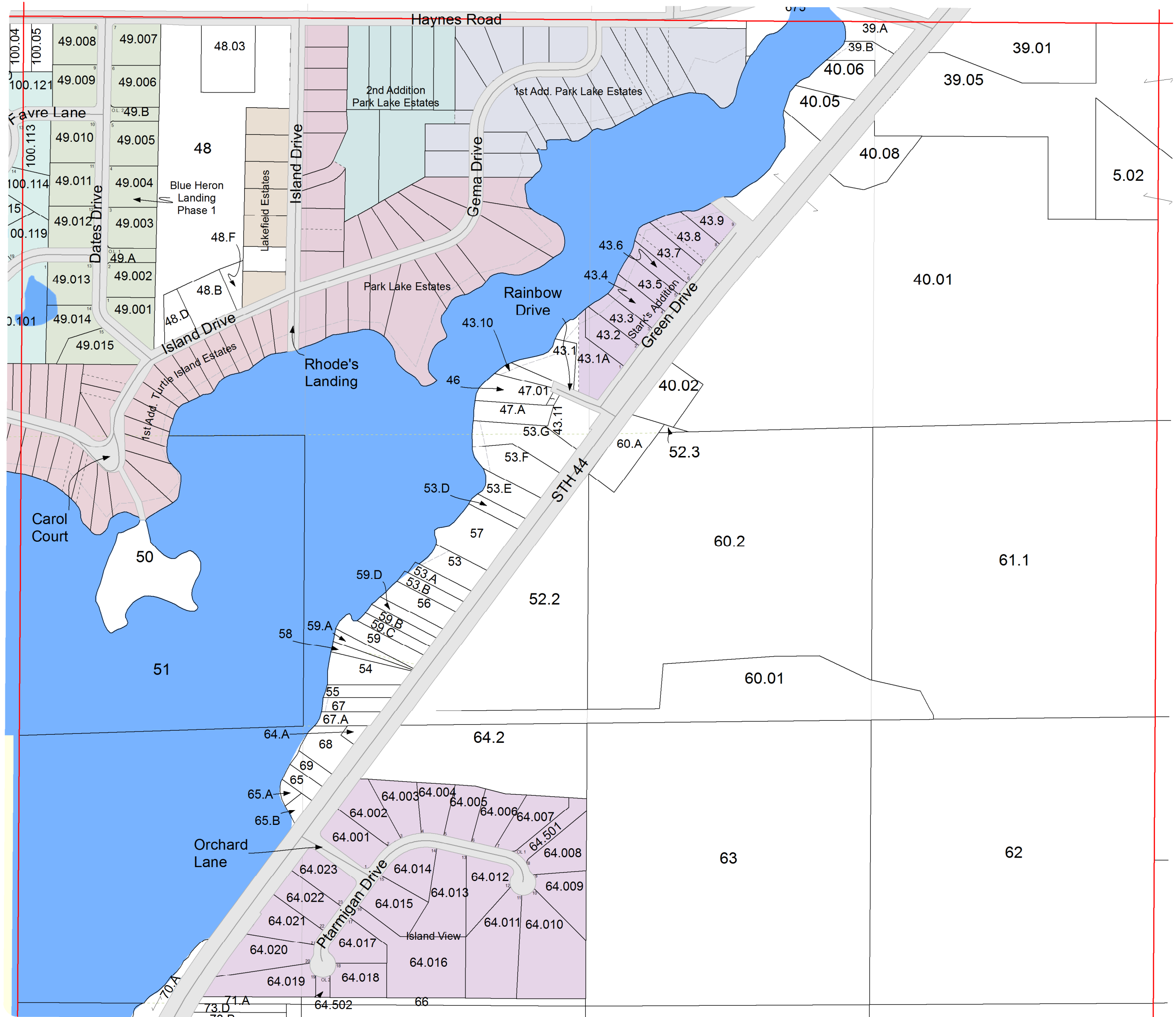
SEE SECTION 35 TOWN OF MARCELLON



6	5	4	3	2	1
7	8	9	10	11	12
18	17	16	15	14	13
19	20	21	22	23	24
30	29	28	27	26	25
31	32	33	34	35	36

SEE SECTION 03 NORTH TOWN OF WYOCENA

SEE SECTION 01 NORTH TOWN OF WYOCENA

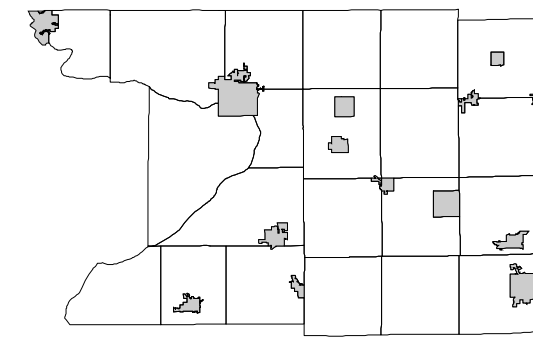


SEE SECTION 02 SOUTH TOWN OF WYOCENA

TOWN OF WYOCENA

SECTION 2 T12N R10E

1 inch = 400 feet 1:4,800

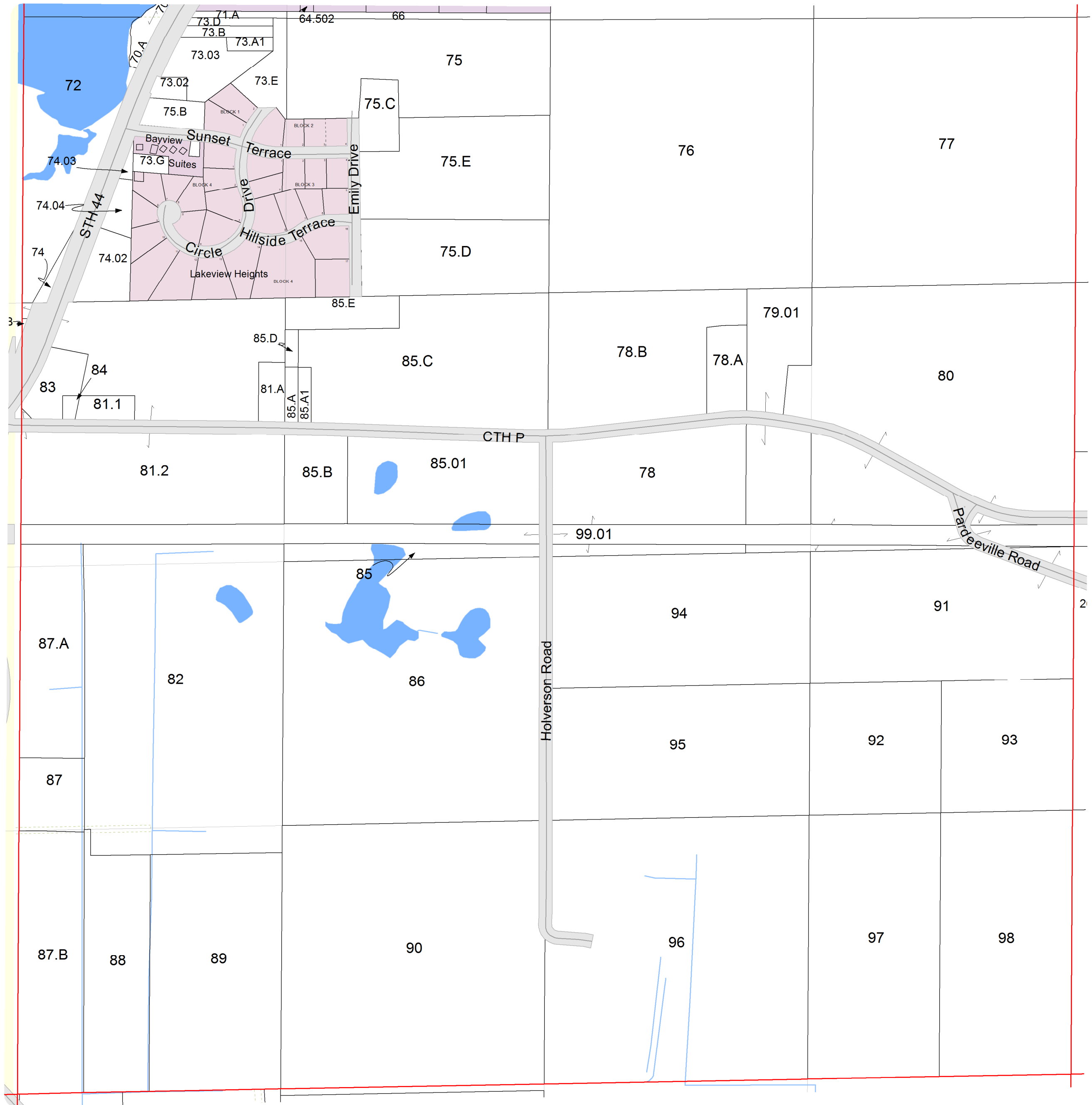


6	5	4	3	2	1
7	8	9	10	11	12
18	17	16	15	14	13
19	20	21	22	23	24
30	29	28	27	26	25
31	32	33	34	35	36

SEE SECTION 02 NORTH TOWN OF WYOCENA

SEE VILLAGE OF PARDEEVILLE

SEE SECTION 01 SOUTH TOWN OF WYOCENA

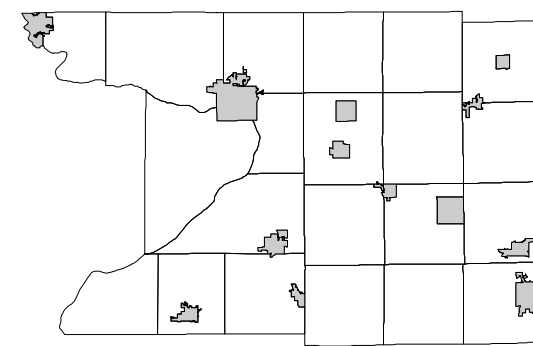


SEE SECTION 11 TOWN OF WYOCENA

TOWN OF WYOCENA

SECTION 2 T12N R10E

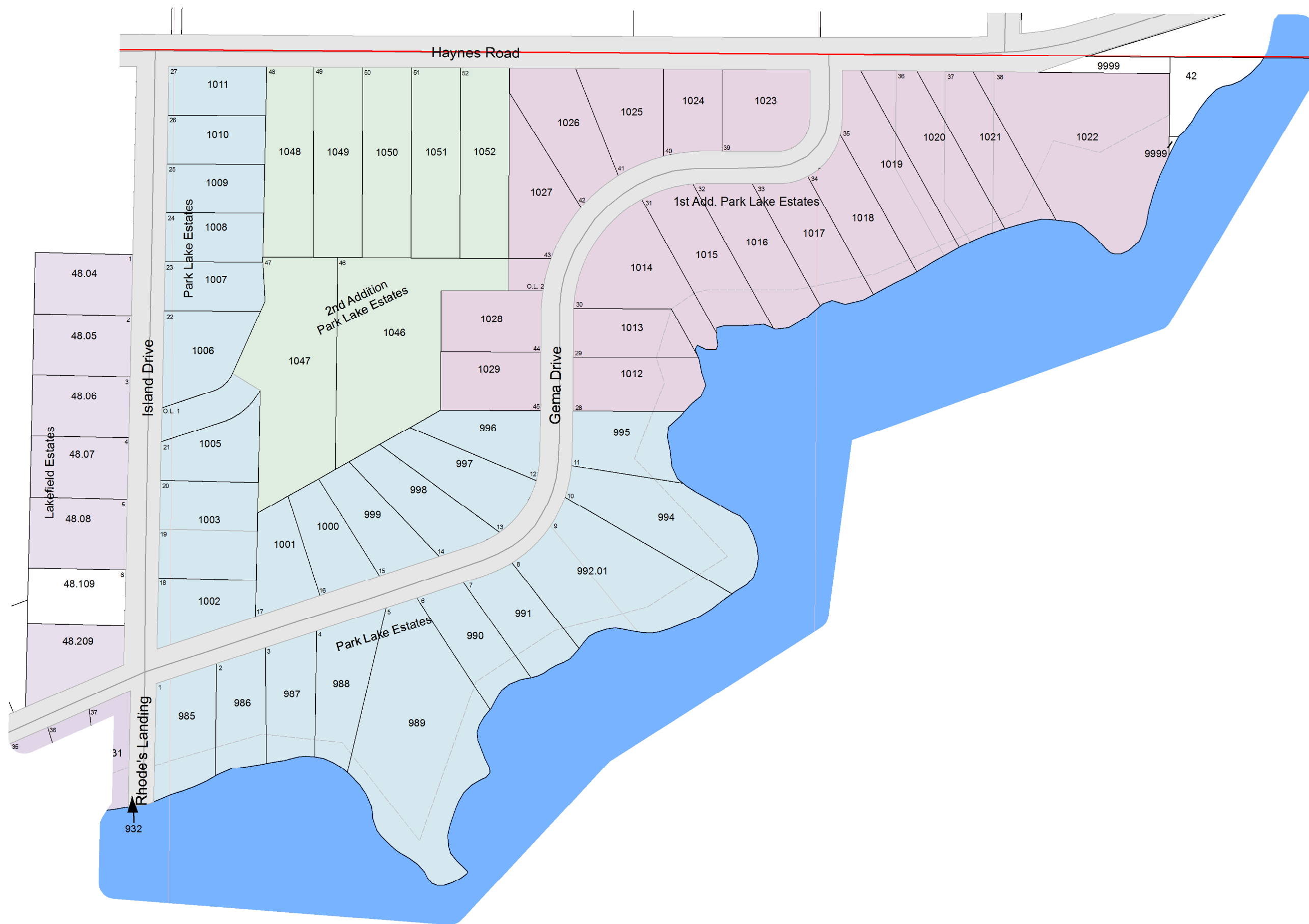
1 inch = 200 feet 1:2,400



6	5	4	3	2	1
7	8	9	10	11	12
18	17	16	15	14	13
19	20	21	22	23	24
30	29	28	27	26	25
31	32	33	34	35	36

SEE SECTION 35 TOWN OF MARCELLON

SEE SECTION 02 NORTH TOWN OF WYOCENA



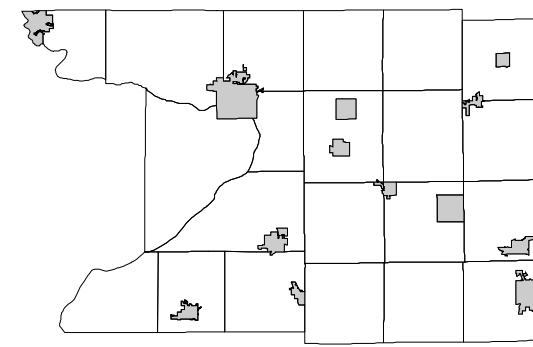
SEE SECTION 02 NORTH TOWN OF WYOCENA

SEE SECTION 02 NORTH TOWN OF WYOCENA

TOWN OF WYOCENA

SECTION 2 T12N R10E

1 inch = 200 feet 1:2,400

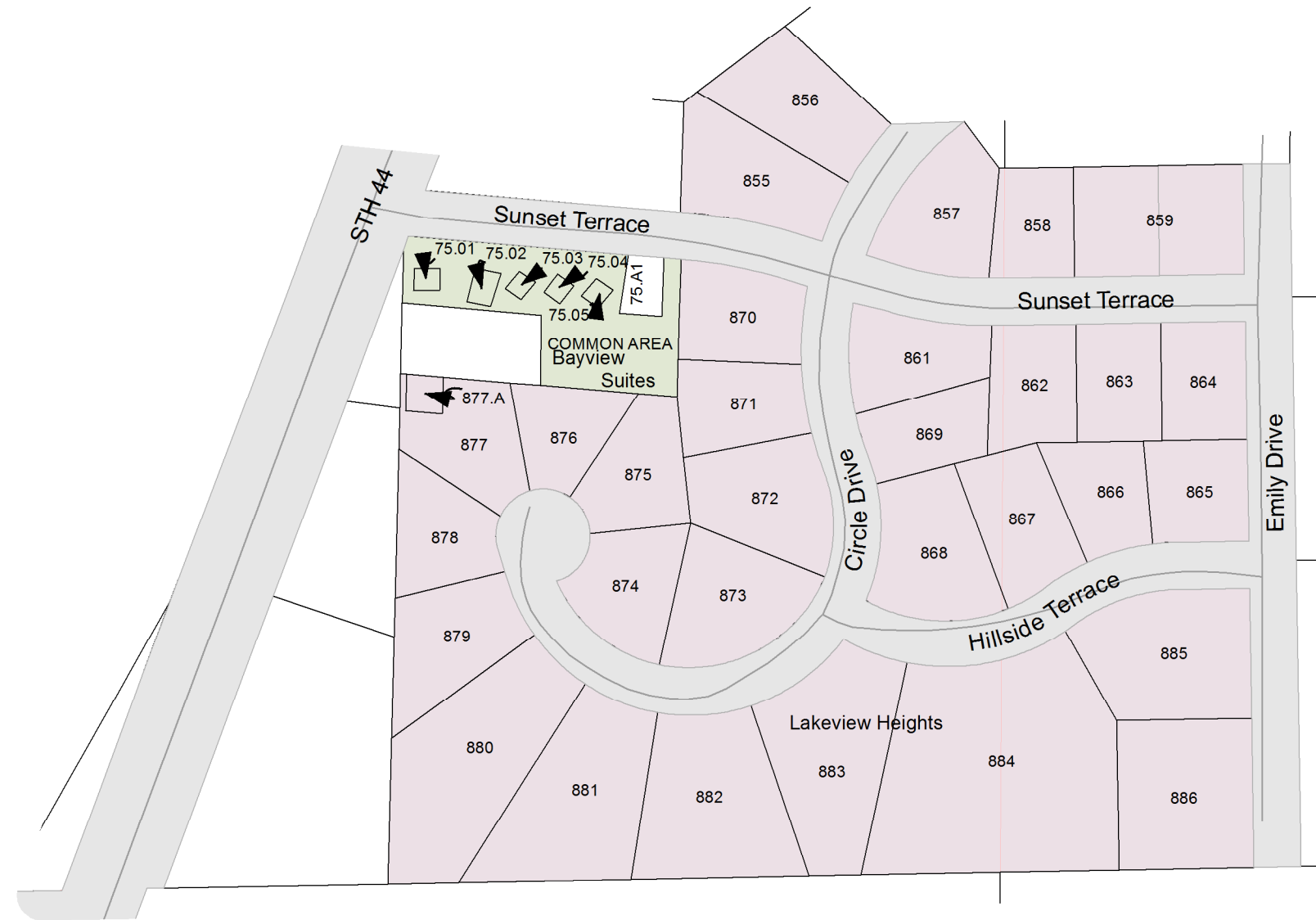


6	5	4	3	2	1
7	8	9	10	11	12
18	17	16	15	14	13
19	20	21	22	23	24
30	29	28	27	26	25
31	32	33	34	35	36

SEE SECTION 02 SOUTH TOWN OF WYOCENA

SEE SECTION 02 SOUTH TOWN OF WYOCENA

SEE SECTION 02 SOUTH TOWN OF WYOCENA

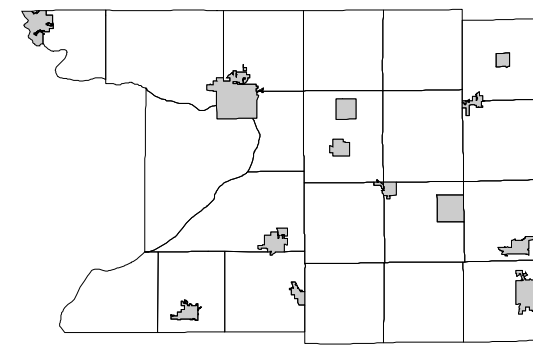


SEE SECTION 02 SOUTH TOWN OF WYOCENA

TOWN OF WYOCENA

SECTION 0 T12N R10E

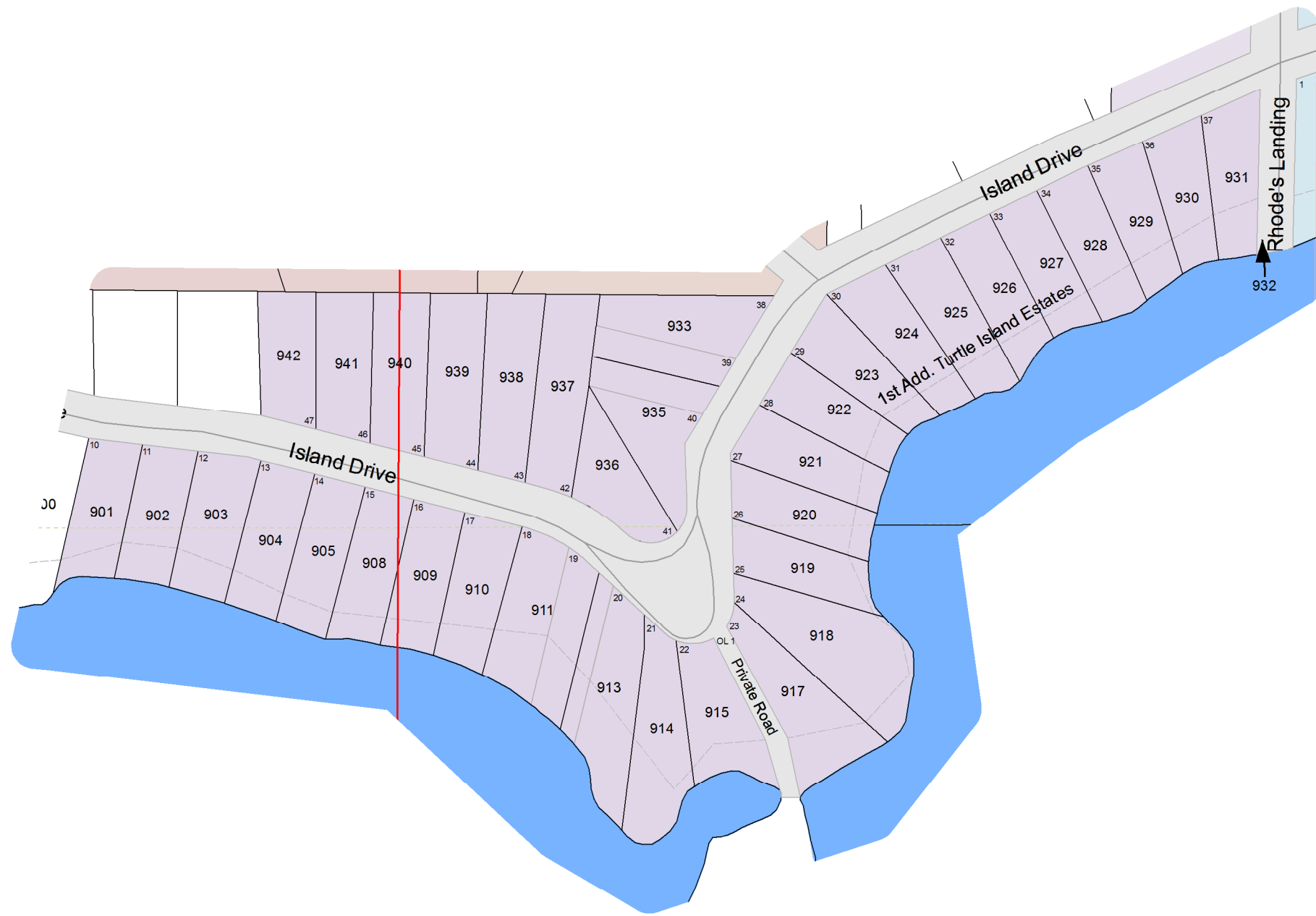
1 inch = 200 feet 1:2,400



6	5	4	3	2	1
7	8	9	10	11	12
18	17	16	15	14	13
19	20	21	22	23	24
30	29	28	27	26	25
31	32	33	34	35	36

SEE SECTION 02 NORTH TOWN OF WYOCENA

SEE SECTION 03 NORTH TOWN OF WYOCENA



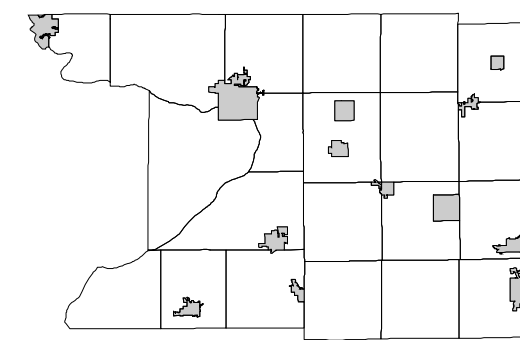
SEE SECTION 02 NORTH TOWN OF WYOCENA

SEE SECTION 02 NORTH TOWN OF WYOCENA

TOWN OF WYOCENA

SECTION 3 T12N R10E

1 inch = 400 feet 1:4,800

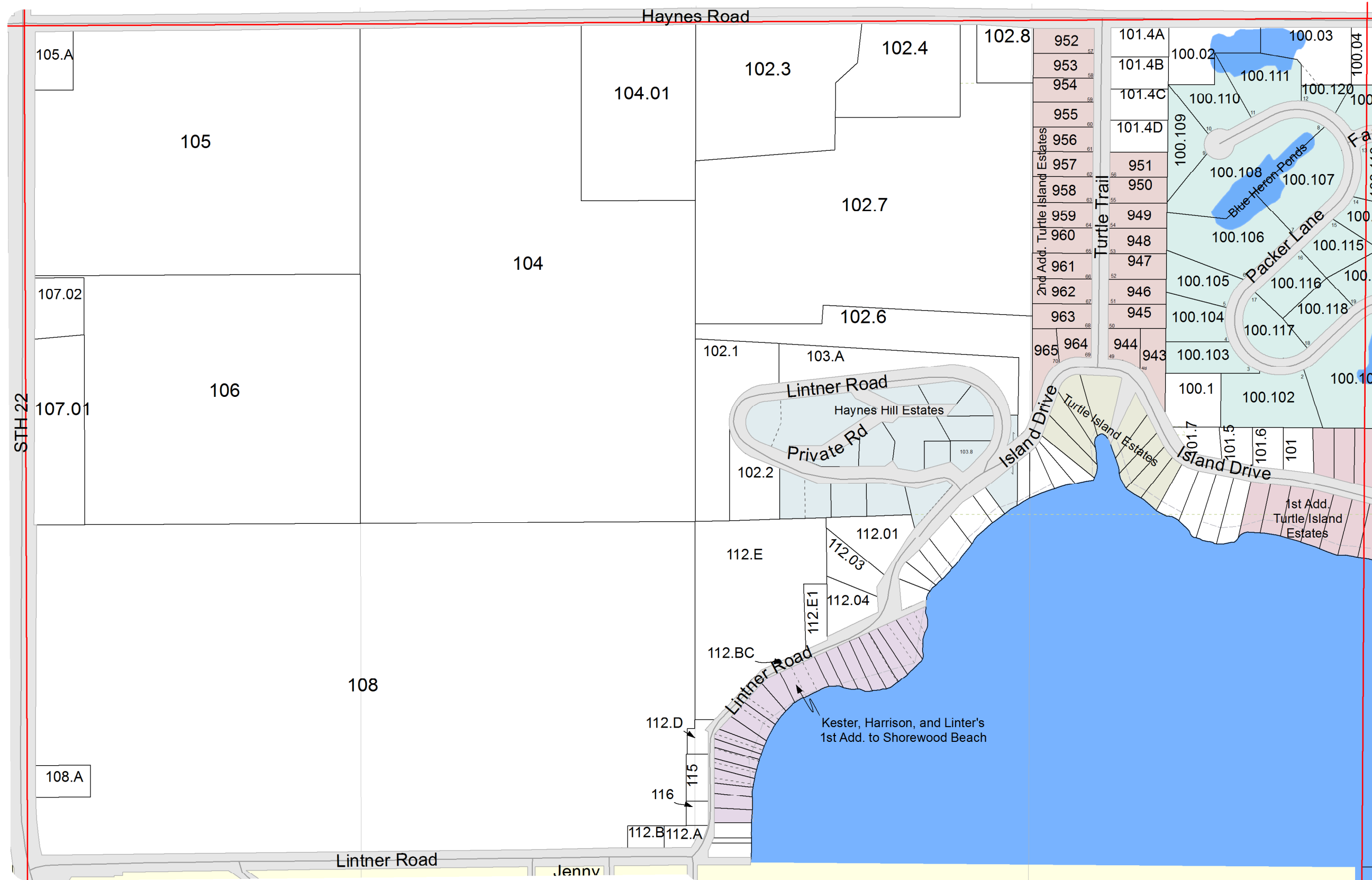


6	5	4	3	2	1
7	8	9	10	11	12
18	17	16	15	14	13
19	20	21	22	23	24
30	29	28	27	26	25
31	32	33	34	35	36

SEE SECTION 34 TOWN OF MARCELLON

SEE SECTION 04 NORTH TOWN OF WYOCENA

SEE SECTION 02 NORTH TOWN OF WYOCENA

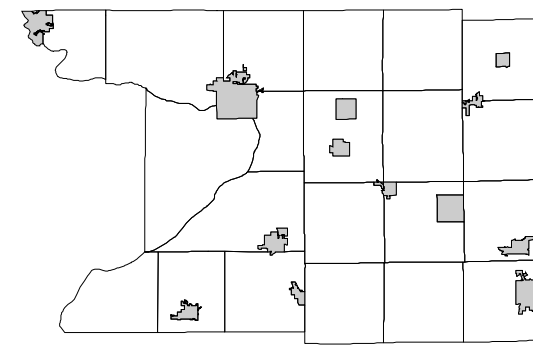


SEE VILLAGE OF PARDEVILLE

TOWN OF WYOCENA

SECTION 3 T12N R10E

1 inch = 200 feet 1:2,400



6	5	4	3	2	1
7	8	9	10	11	12
18	17	16	15	14	13
19	20	21	22	23	24
30	29	28	27	26	25
31	32	33	34	35	36

SEE SECTION 03 NORTH TOWN OF WYOCENA

SEE SECTION 03 NORTH TOWN OF WYOCENA



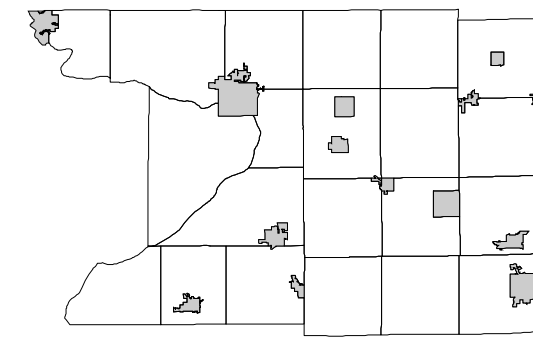
SEE SECTION 03 NORTH TOWN OF WYOCENA

SEE VILLAGE OF PARDEVILLE

TOWN OF WYOCENA

SECTION 4 T12N R10E

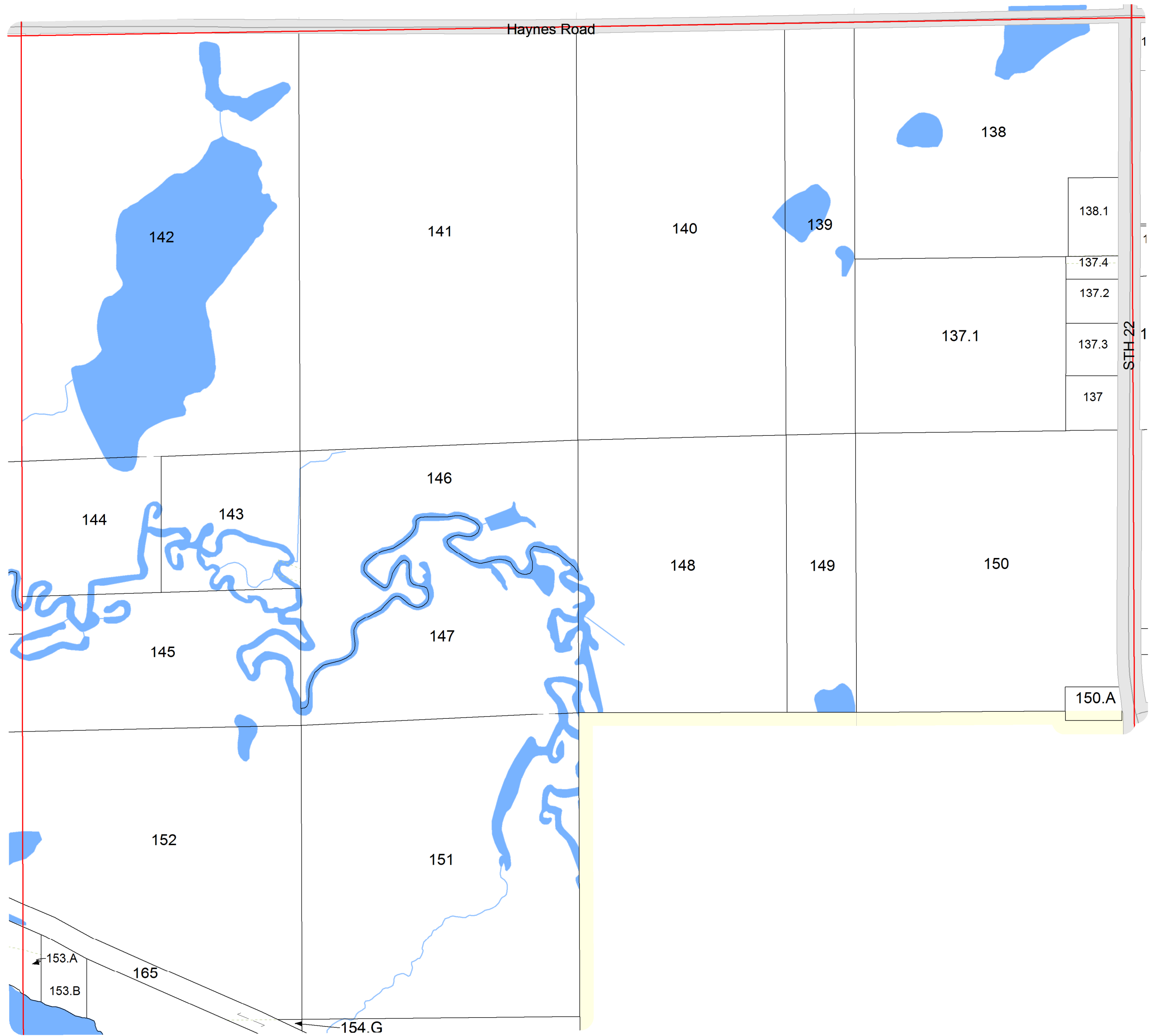
1 inch = 400 feet 1:4,800



6	5	4	3	2	1
7	8	9	10	11	12
18	17	16	15	14	13
19	20	21	22	23	24
30	29	28	27	26	25
31	32	33	34	35	36

SEE SECTION 33 TOWN OF MARCELLON

SEE SECTION 05 NORTH TOWN OF WYOCENA



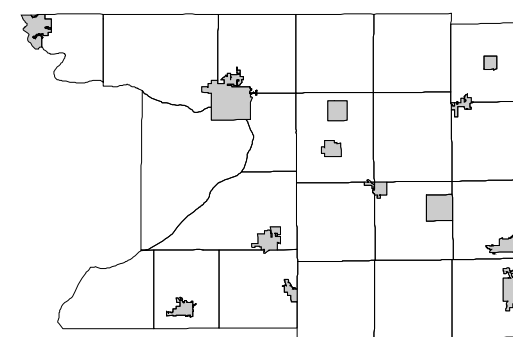
SEE SECTION 03 NORTH TOWN OF WYOCENA

SEE SECTION 04 SOUTH TOWN OF WYOCENA

TOWN OF WYOCENA

SECTION 4 T12N R10E

1 inch = 400 feet 1:4,800

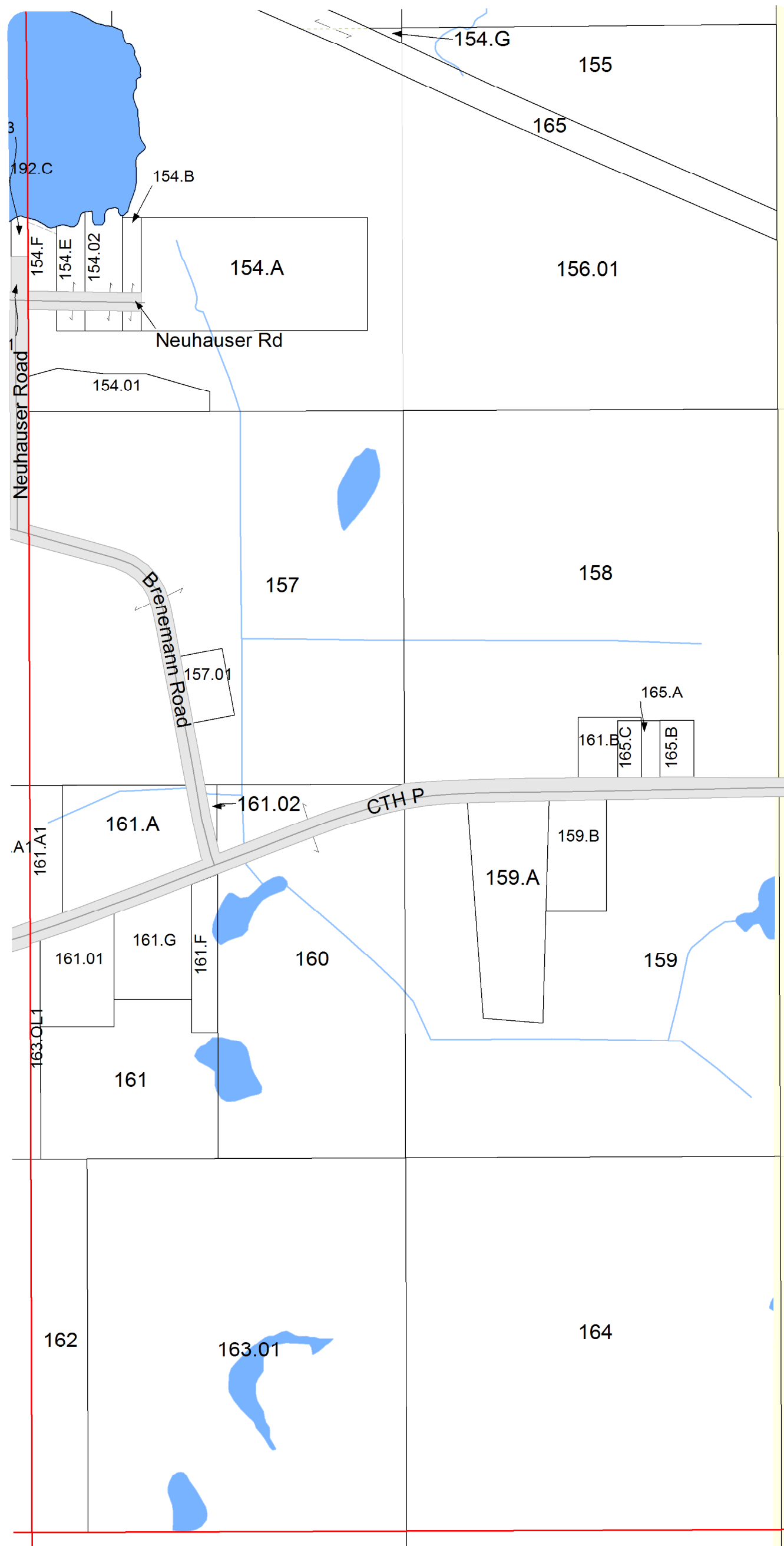


6	5	4	3	2	1
7	8	9	10	11	12
18	17	16	15	14	13
19	20	21	22	23	24
30	29	28	27	26	25
31	32	33	34	35	36

SEE SECTION 04 NORTH TOWN OF WYOCENA

SEE SECTION 05 SOUTH TOWN OF WYOCENA

SEE VILLAGE OF PARDEVILLE

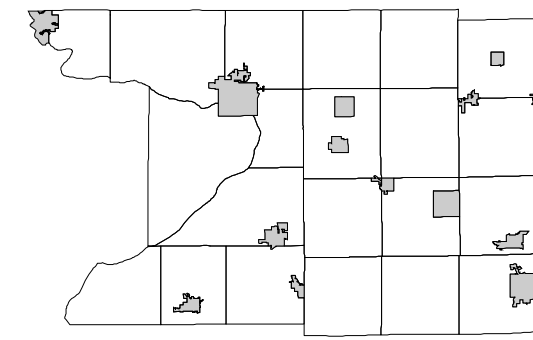


SEE SECTION 09 TOWN OF WYOCENA

TOWN OF WYOCENA

SECTION 5 T12N R10E

1 inch = 400 feet 1:4,800

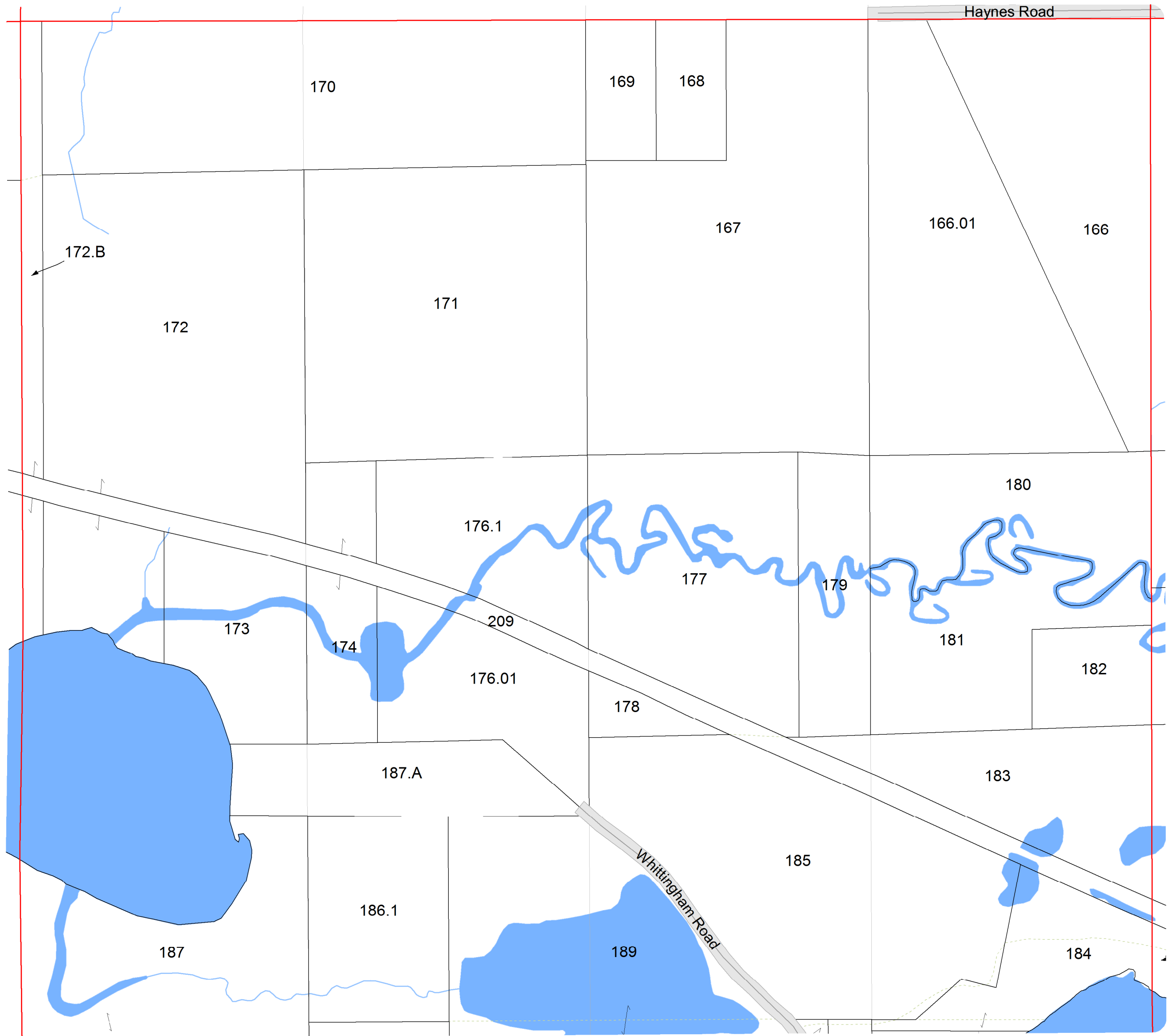


6	5	4	3	2	1
7	8	9	10	11	12
18	17	16	15	14	13
19	20	21	22	23	24
30	29	28	27	26	25
31	32	33	34	35	36

SEE SECTION 32 TOWN OF MARCELLON

SEE SECTION 06 NORTH TOWN OF WYOCENA

SEE SECTION 04 NORTH TOWN OF WYOCENA

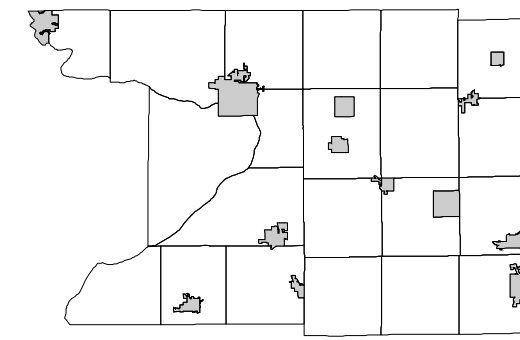


SEE SECTION 05 SOUTH TOWN OF WYOCENA

TOWN OF WYOCENA

SECTION 5 T12N R10E

1 inch = 400 feet 1:4,800

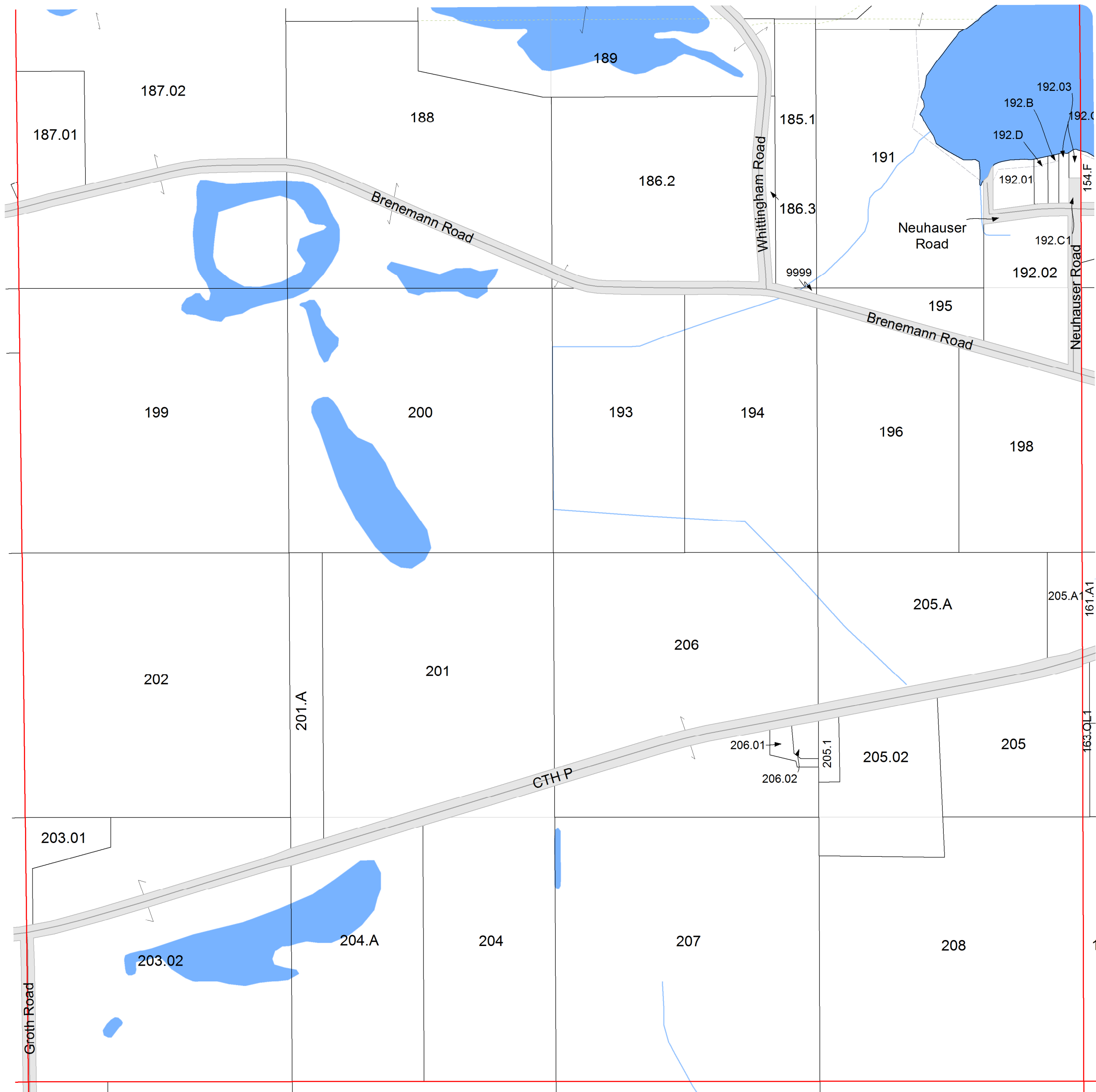


6	5	4	3	2	1
7	8	9	10	11	12
18	17	16	15	14	13
19	20	21	22	23	24
30	29	28	27	26	25
31	32	33	34	35	36

SEE SECTION 05 NORTH TOWN OF WYOCENA

SEE SECTION 06 SOUTH TOWN OF WYOCENA

SEE SECTION 04 SOUTH TOWN OF WYOCENA

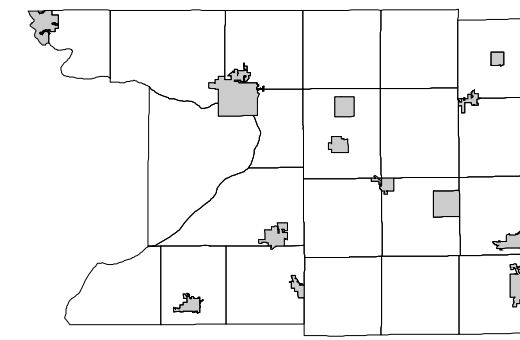


SEE SECTION 08 TOWN OF WYOCENA

TOWN OF WYOCENA

SECTION 6 T12N R10E

1 inch = 400 feet 1:4,800

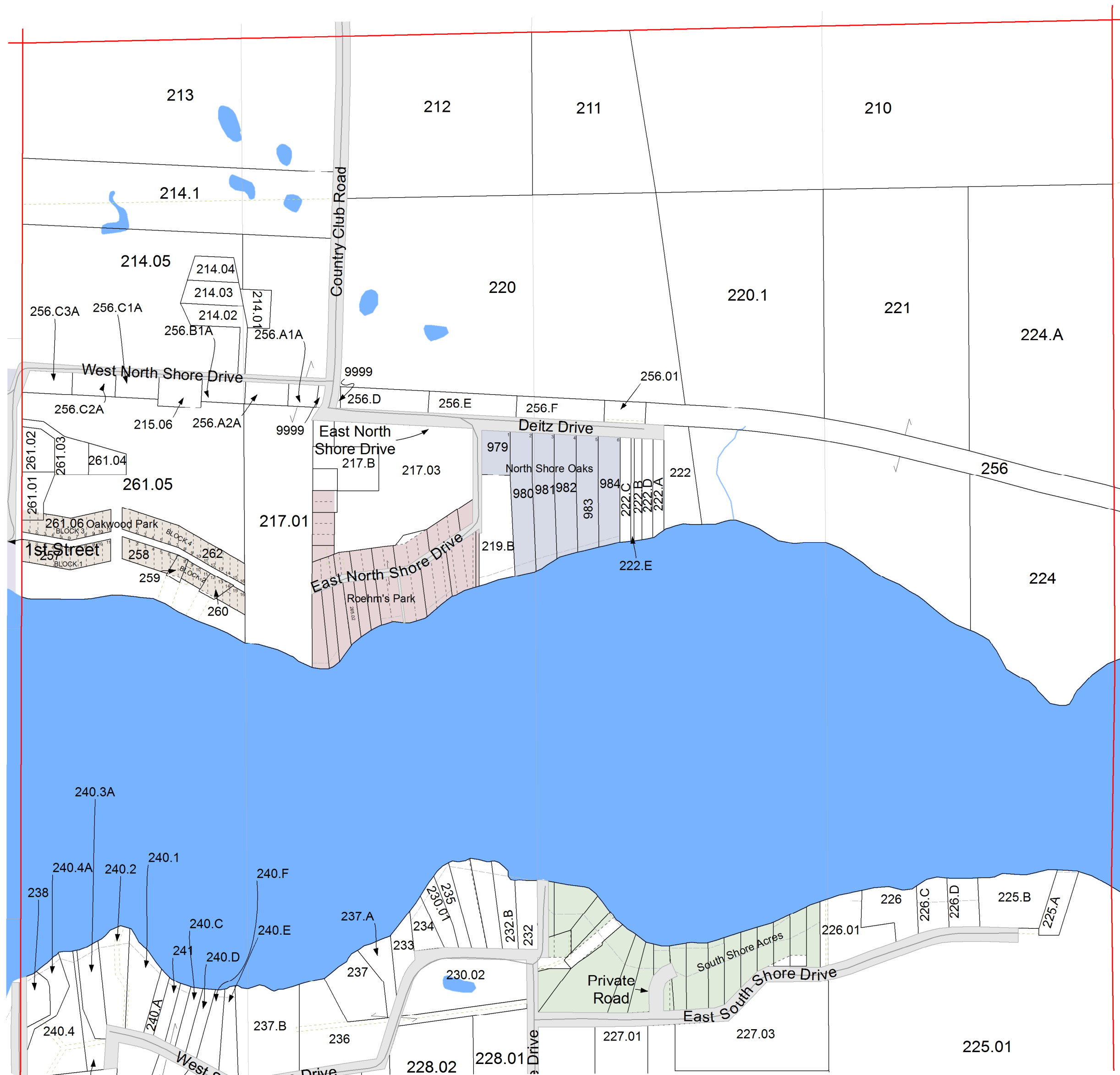


6	5	4	3	2	1
7	8	9	10	11	12
18	17	16	15	14	13
19	20	21	22	23	24
30	29	28	27	26	25
31	32	33	34	35	36

SEE SECTION 31 TOWN OF MARCELLON

SEE SECTION 01 TOWN OF PACIFIC

SEE SECTION 05 NORTH TOWN OF WYOCENA

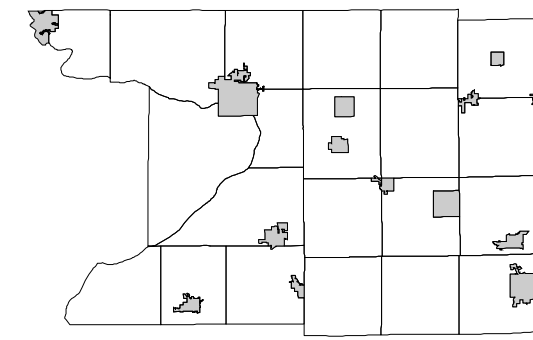


SEE SECTION 06 SOUTH TOWN OF WYOCENA

TOWN OF WYOCENA

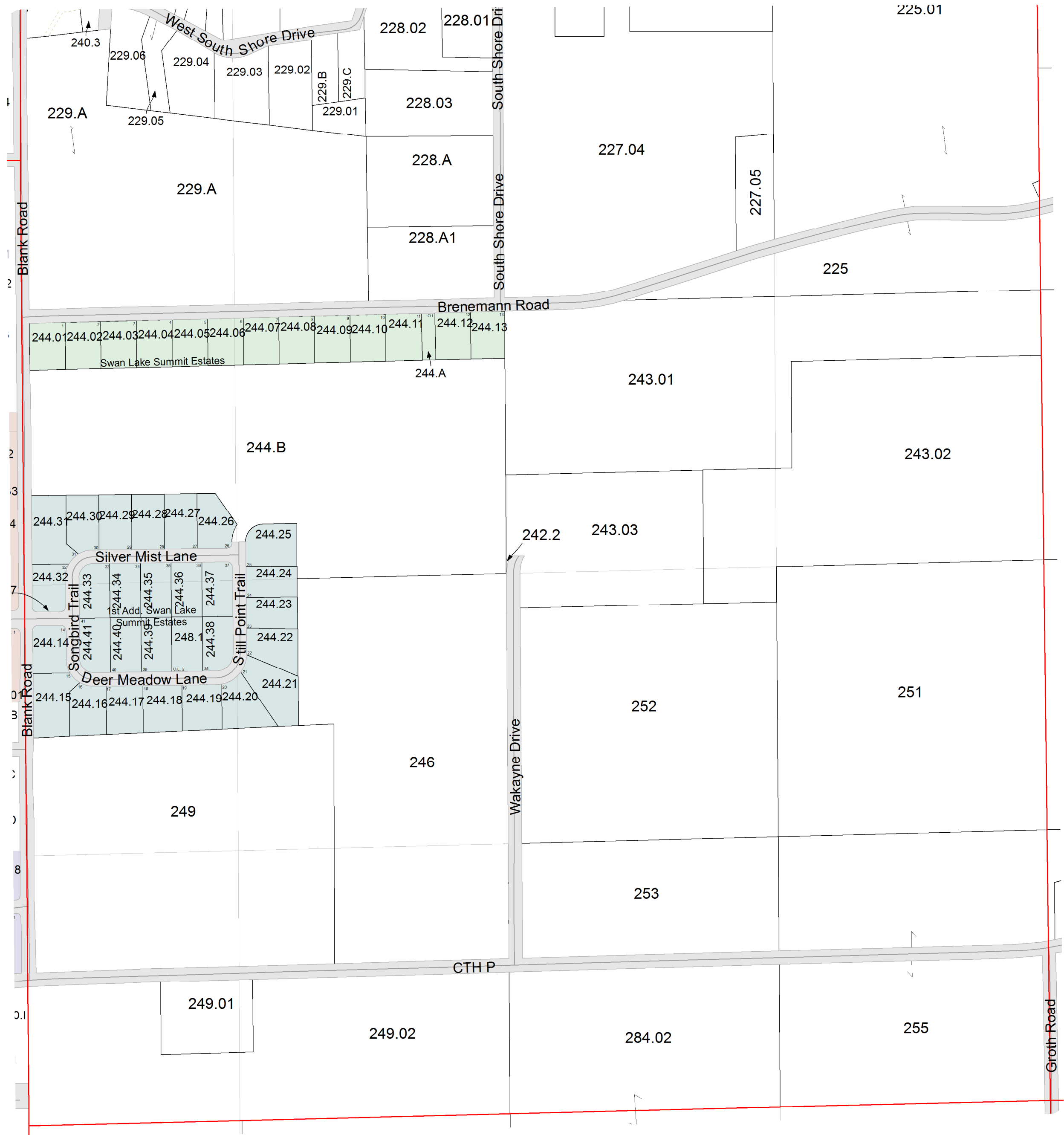
SECTION 6 T12N R10E

1 inch = 400 feet 1:4,800



6	5	4	3	2	1
7	8	9	10	11	12
18	17	16	15	14	13
19	20	21	22	23	24
30	29	28	27	26	25
31	32	33	34	35	36

SEE SECTION 06 NORTH TOWN OF WYOCENA



SEE SECTION 12 TOWN OF PACIFIC

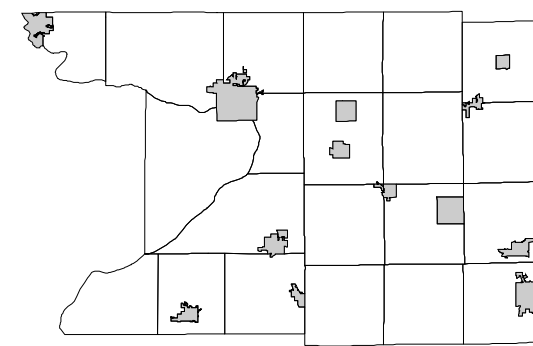
SEE SECTION 05 SOUTH TOWN OF WYOCENA

SEE SECTION 07 TOWN OF WYOCENA

TOWN OF WYOCENA

SECTION 6 T12N R10E

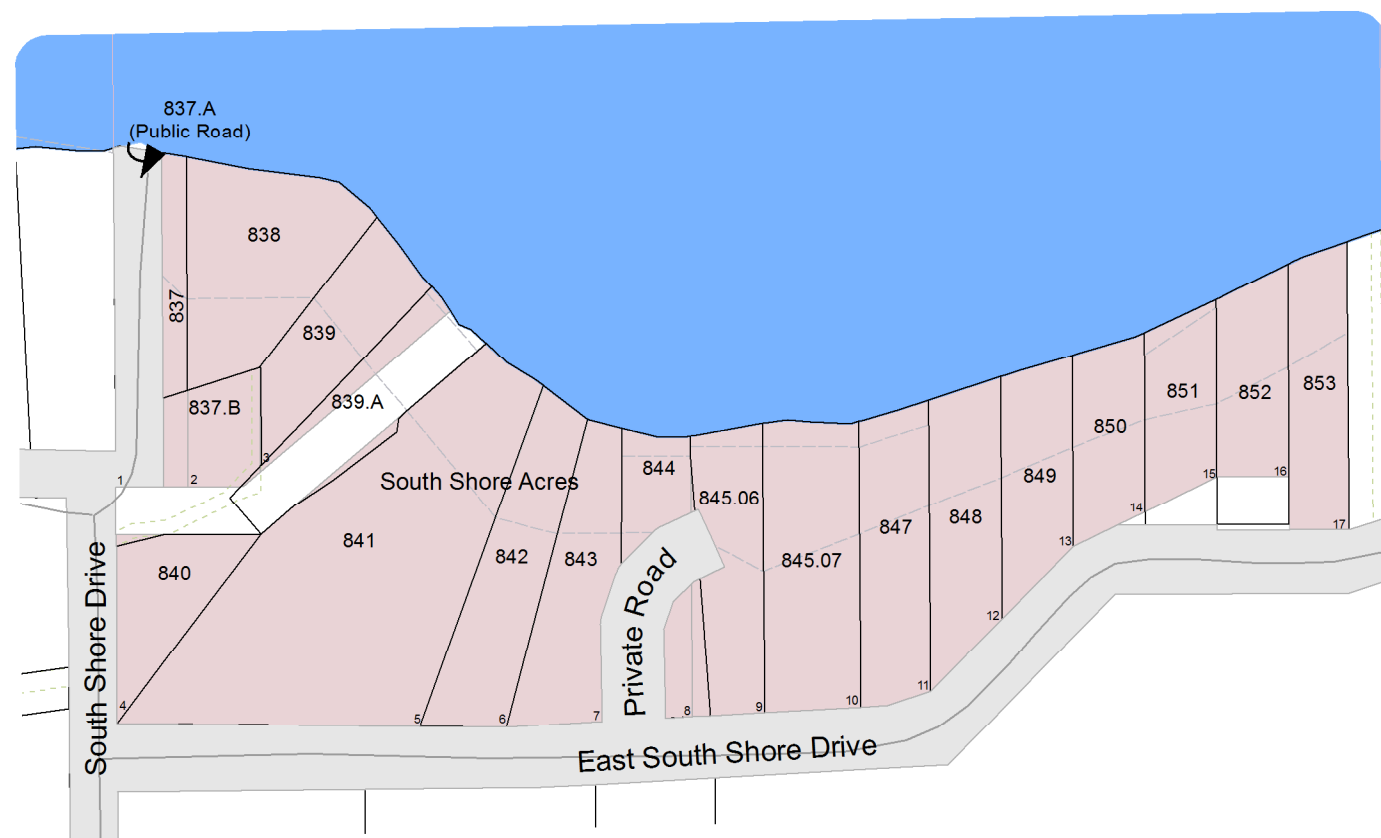
1 inch = 200 feet 1:2,400



6	5	4	3	2	1
7	8	9	10	11	12
18	17	16	15	14	13
19	20	21	22	23	24
30	29	28	27	26	25
31	32	33	34	35	36

SEE SECTION 06 NORTH TOWN OF WYOCENA

SEE SECTION 06 NORTH TOWN OF WYOCENA



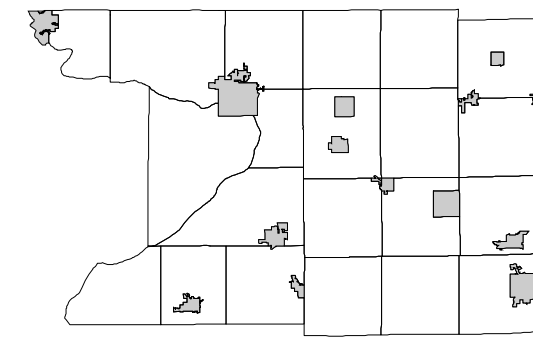
SEE SECTION 06 NORTH TOWN OF WYOCENA

SEE SECTION 06 NORTH TOWN OF WYOCENA

TOWN OF WYOCENA

SECTION 7 T12N R10E

1 inch = 400 feet 1:4,800

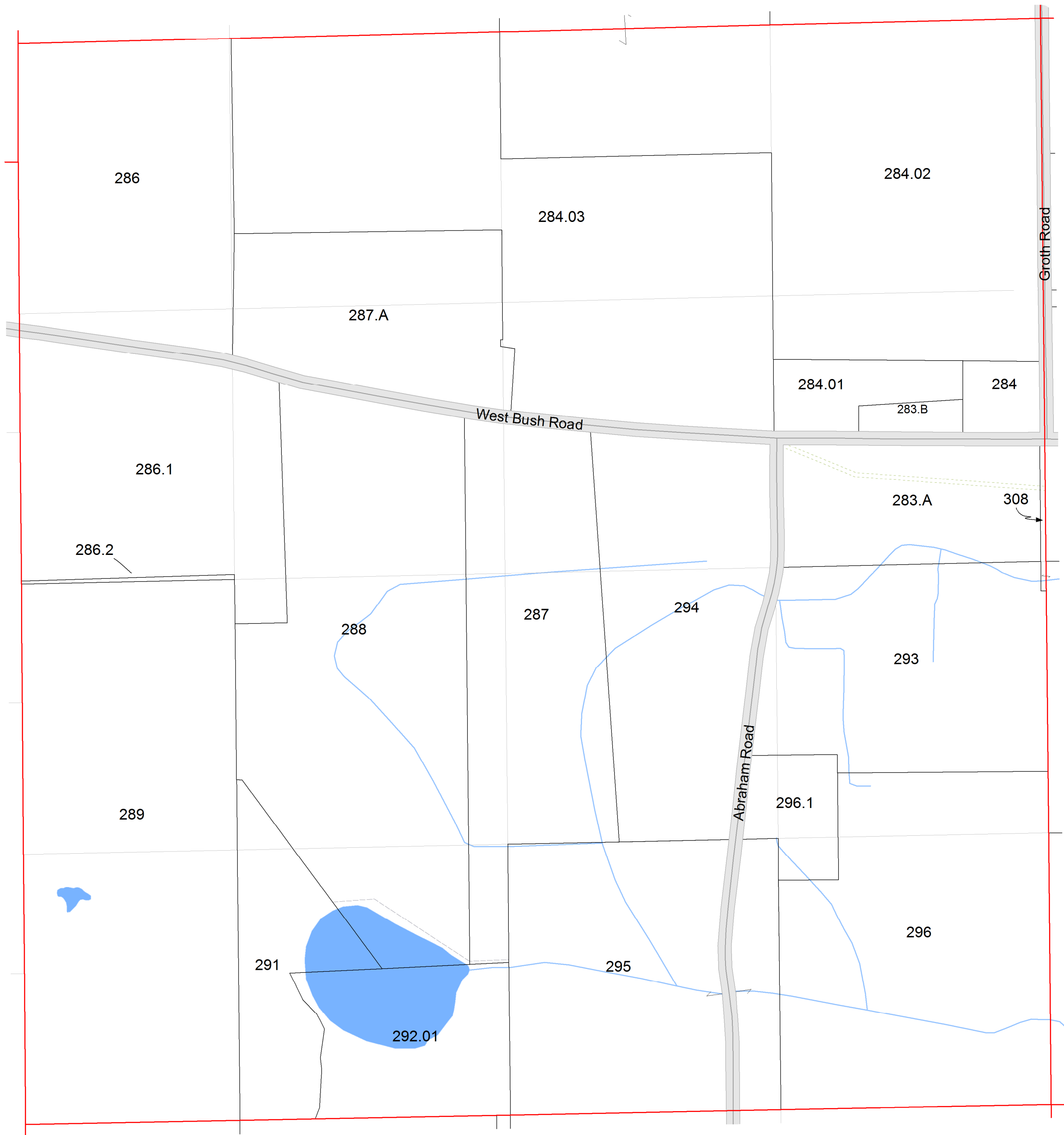


6	5	4	3	2	1
7	8	9	10	11	12
18	17	16	15	14	13
19	20	21	22	23	24
30	29	28	27	26	25
31	32	33	34	35	36

SEE SECTION 06 SOUTH TOWN OF WYOCENA

SEE SECTION 13 TOWN OF PACIFIC

SEE SECTION 08 TOWN OF WYOCENA

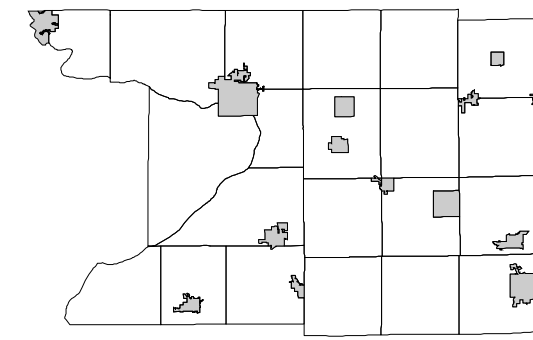


SEE SECTION 18 TOWN OF WYOCENA

TOWN OF WYOCENA

SECTION 8 T12N R10E

1 inch = 400 feet 1:4,800

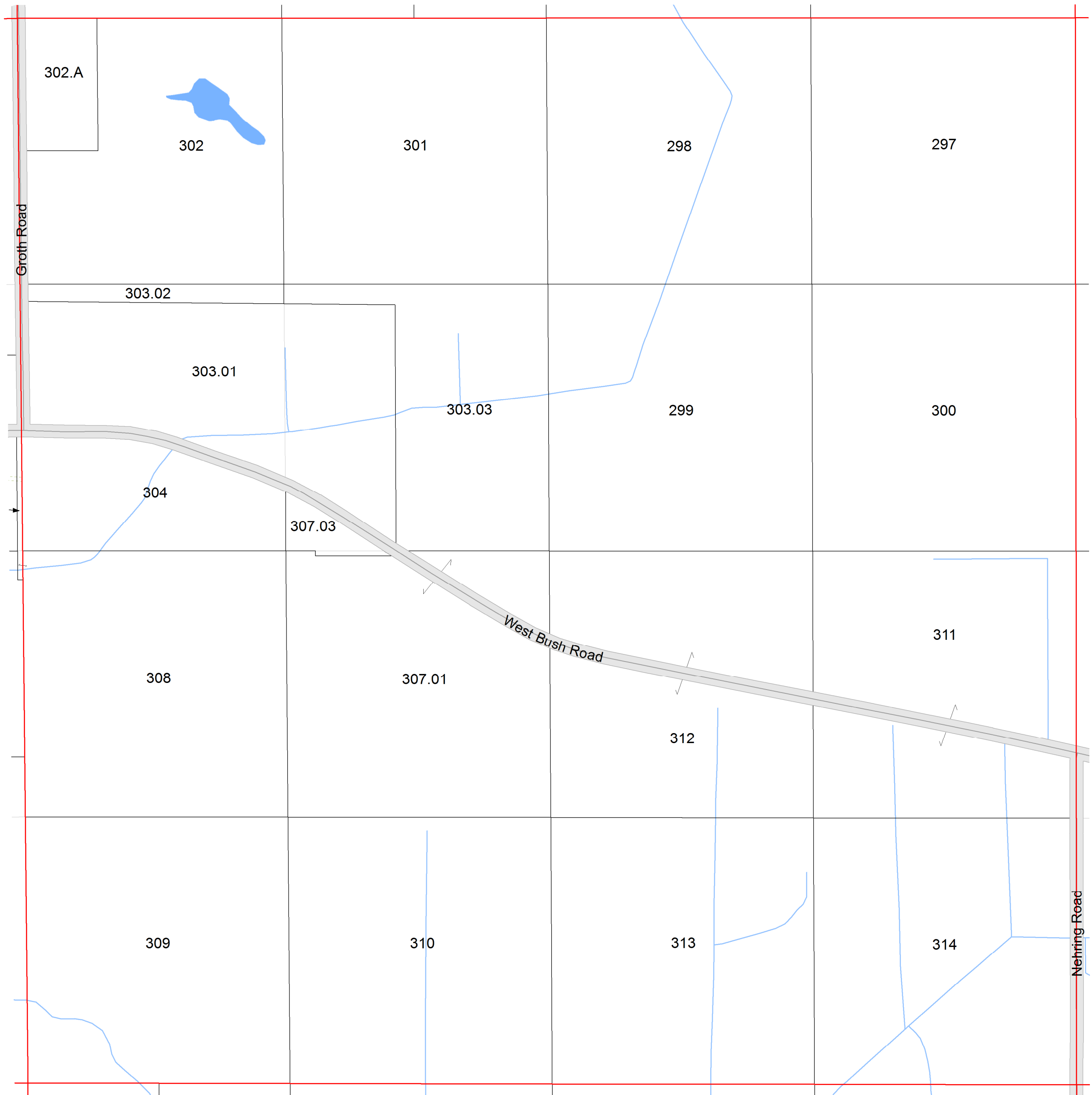


6	5	4	3	2	1
7	8	9	10	11	12
18	17	16	15	14	13
19	20	21	22	23	24
30	29	28	27	26	25
31	32	33	34	35	36

SEE SECTION 05 SOUTH TOWN OF WYOCENA

SEE SECTION 07 TOWN OF WYOCENA

SEE SECTION 09 TOWN OF WYOCENA

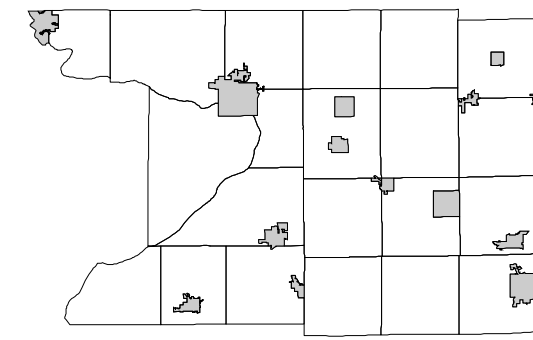


SEE SECTION 17 TOWN OF WYOCENA

TOWN OF WYOCENA

SECTION 9 T12N R10E

1 inch = 400 feet 1:4,800

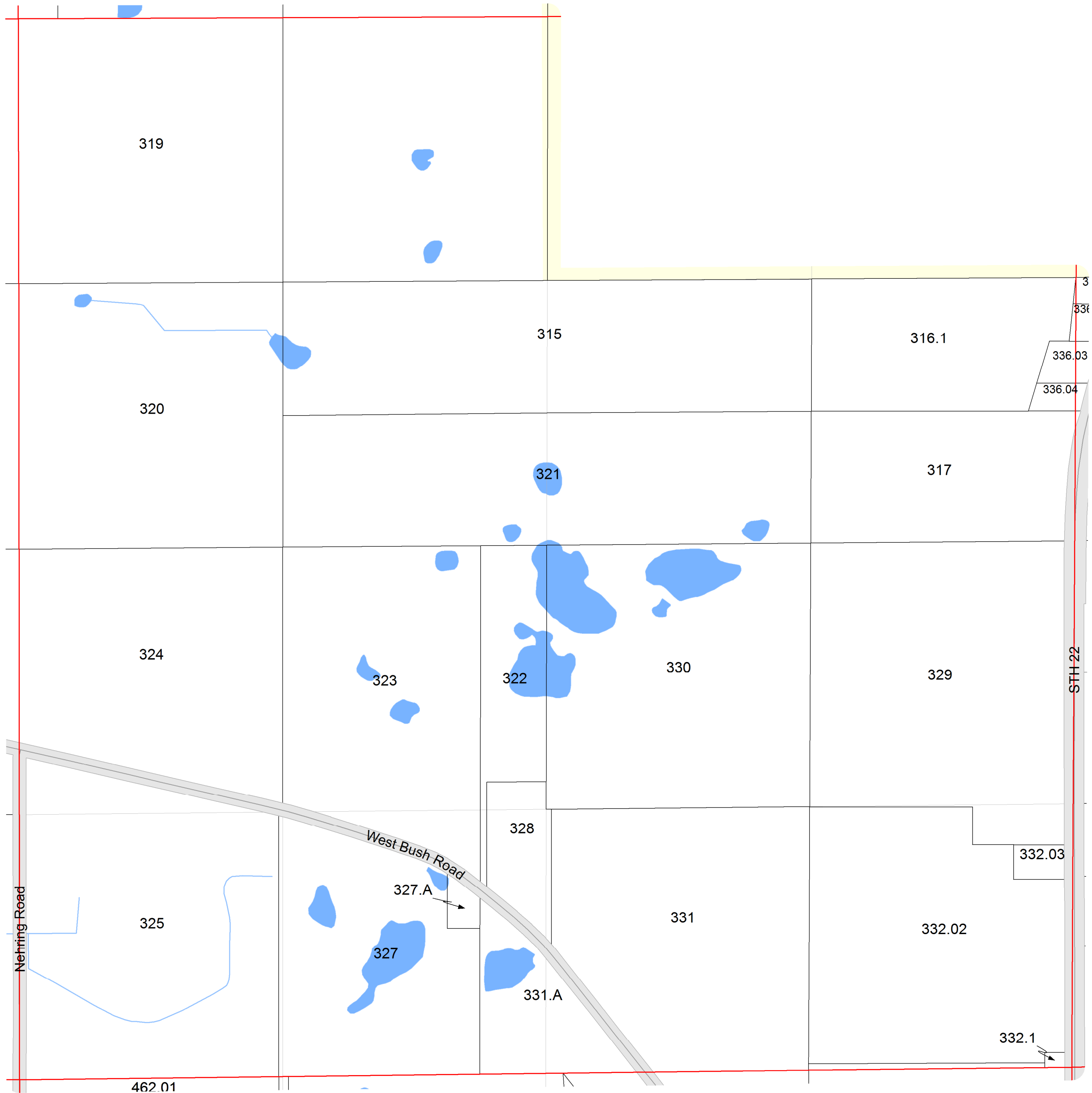


6	5	4	3	2	1
7	8	9	10	11	12
18	17	16	15	14	13
19	20	21	22	23	24
30	29	28	27	26	25
31	32	33	34	35	36

SEE SECTION 04 SOUTH TOWN OF WYOCENA

SEE SECTION 08 TOWN OF WYOCENA

SEE SECTION 10 TOWN OF WYOCENA

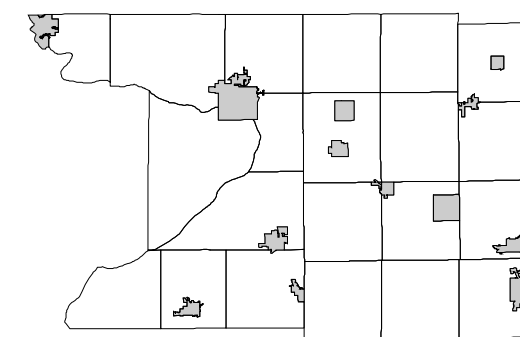


SEE SECTION 16 TOWN OF WYOCENA

TOWN OF WYOCENA

SECTION 10 T12N R10E

1 inch = 400 feet 1:4,800

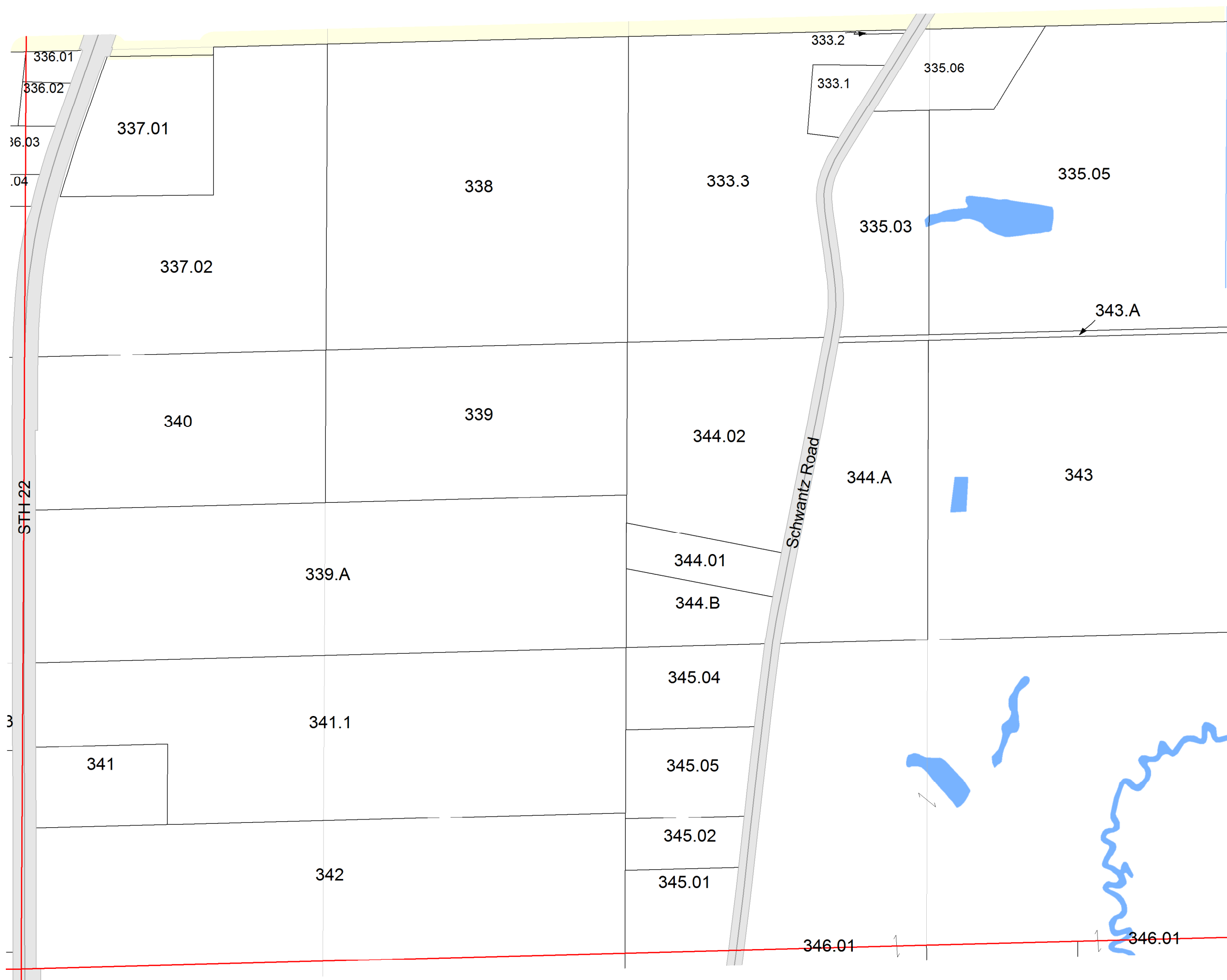


6	5	4	3	2	1
7	8	9	10	11	12
18	17	16	15	14	13
19	20	21	22	23	24
30	29	28	27	26	25
31	32	33	34	35	36

SEE VILLAGE OF PARDEVILLE

SEE SECTION 09 TOWN OF WYOCENA

SEE SECTION 11 TOWN OF WYOCENA

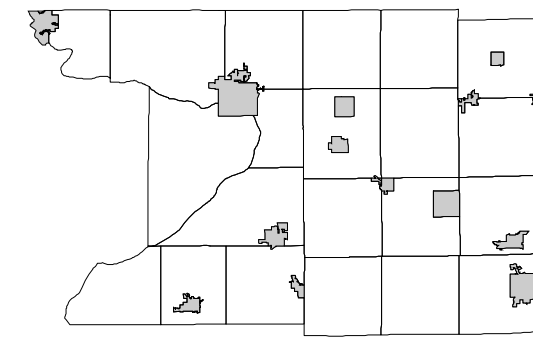


SEE SECTION 15 TOWN OF WYOCENA

TOWN OF WYOCENA

SECTION 11 T12N R10E

1 inch = 400 feet 1:4,800

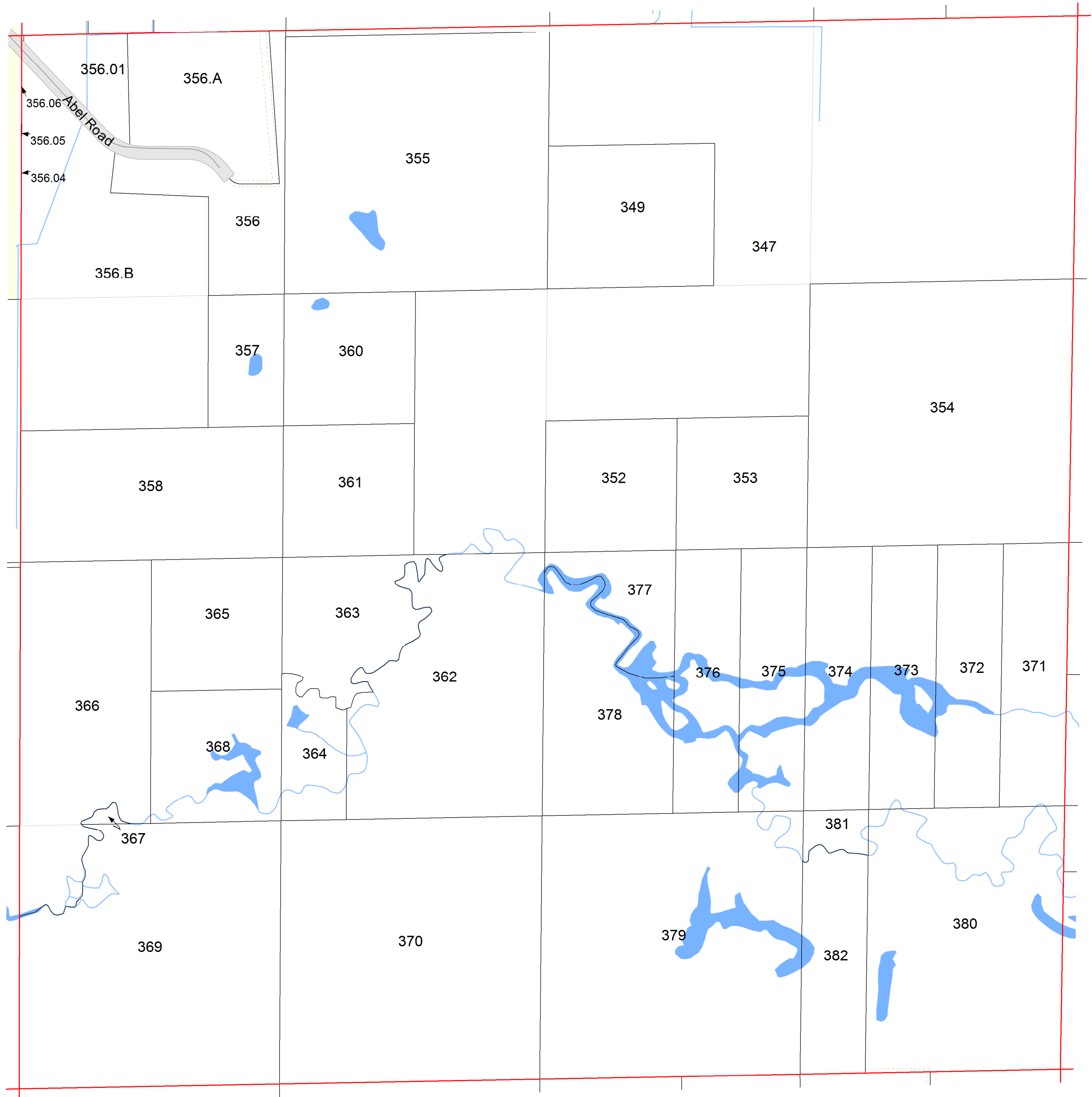


6	5	4	3	2	1
7	8	9	10	11	12
18	17	16	15	14	13
19	20	21	22	23	24
30	29	28	27	26	25
31	32	33	34	35	36

SEE SECTION 02 SOUTH TOWN OF WYOCENA

SEE SECTION 10 TOWN OF WYOCENA

SEE SECTION 12 TOWN OF WYOCENA

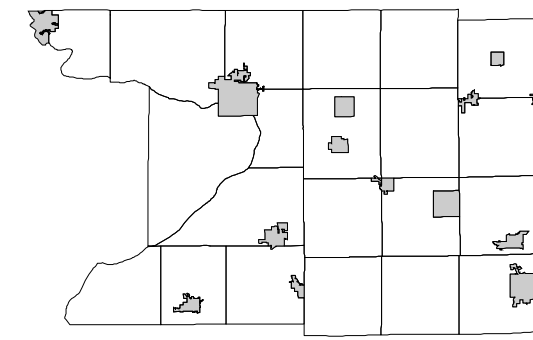


SEE SECTION 14 TOWN OF WYOCENA

TOWN OF WYOCENA

SECTION 12 T12N R10E

1 inch = 400 feet 1:4,800

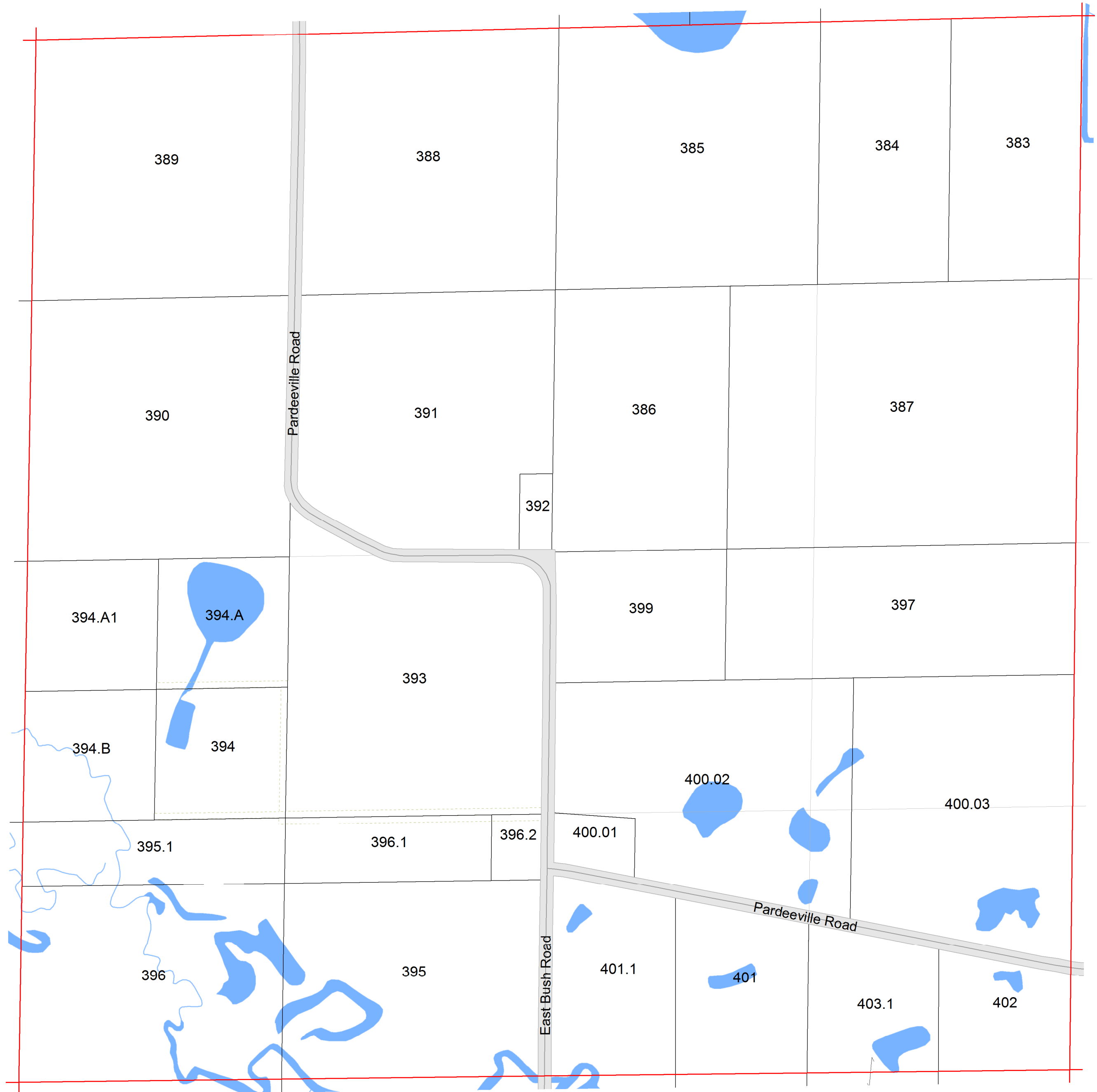


6	5	4	3	2	1
7	8	9	10	11	12
18	17	16	15	14	13
19	20	21	22	23	24
30	29	28	27	26	25
31	32	33	34	35	36

SEE SECTION 01 SOUTH TOWN OF WYOCENA

SEE SECTION 11 TOWN OF WYOCENA

SEE SECTION 07 TOWN OF SPRINGVALE

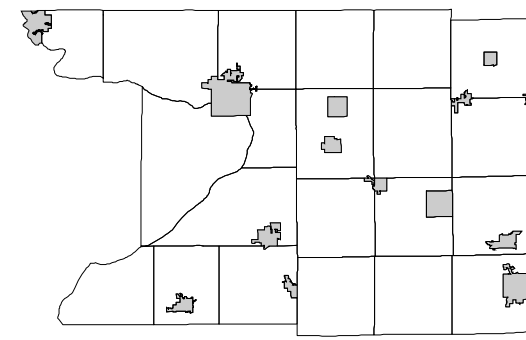


SEE SECTION 13 TOWN OF WYOCENA

TOWN OF WYOCENA

SECTION 13 T12N R10E

1 inch = 400 feet 1:4,800

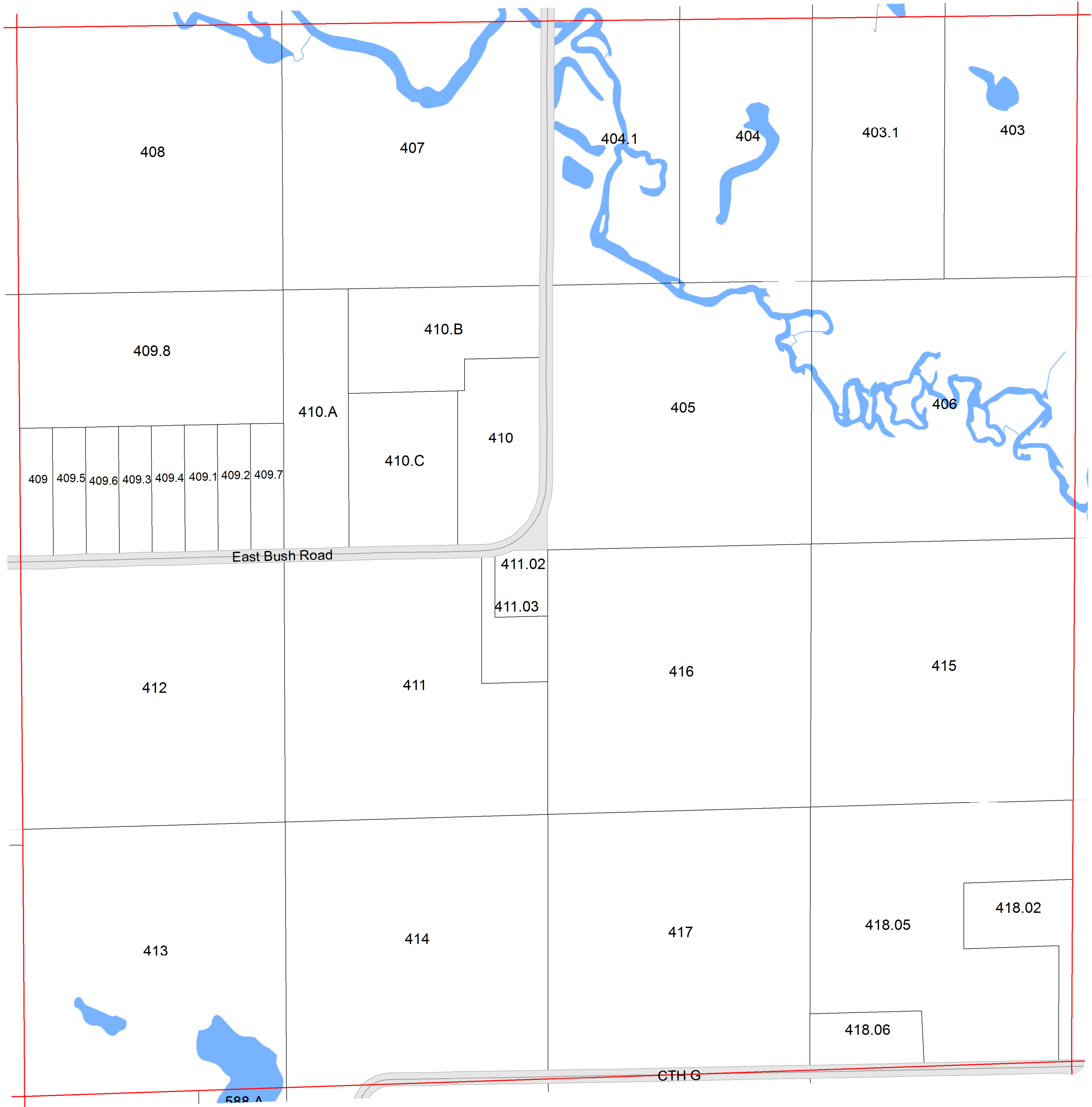


6	5	4	3	2	1
7	8	9	10	11	12
18	17	16	15	14	13
19	20	21	22	23	24
30	29	28	27	26	25
31	32	33	34	35	36

SEE SECTION 12 TOWN OF WYOCENA

SEE SECTION 14 TOWN OF WYOCENA

SEE SECTION 18 TOWN OF SPRINGVALE

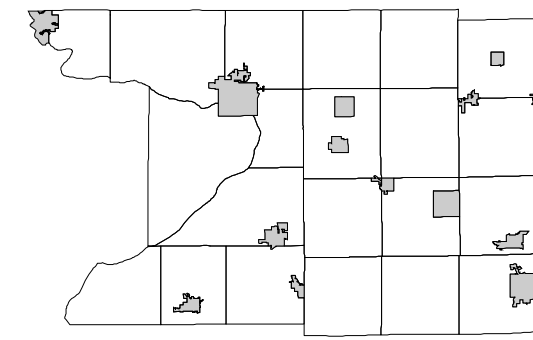


SEE SECTION 24 TOWN OF WYOCENA

TOWN OF WYOCENA

SECTION 14 T12N R10E

1 inch = 400 feet 1:4,800

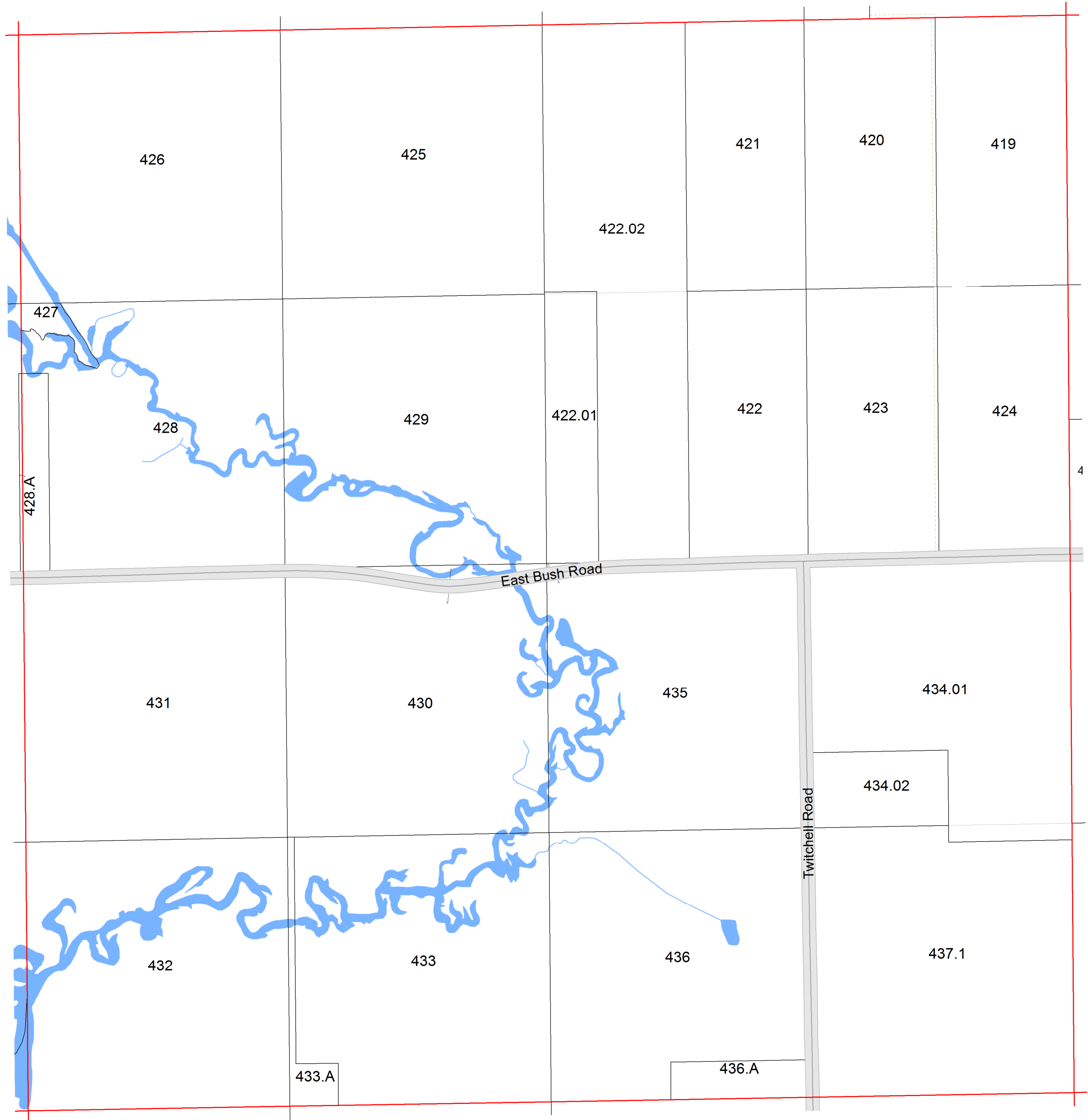


6	5	4	3	2	1
7	8	9	10	11	12
18	17	16	15	14	13
19	20	21	22	23	24
30	29	28	27	26	25
31	32	33	34	35	36

SEE SECTION 11 TOWN OF WYOCENA

SEE SECTION 15 TOWN OF WYOCENA

SEE SECTION 13 TOWN OF WYOCENA

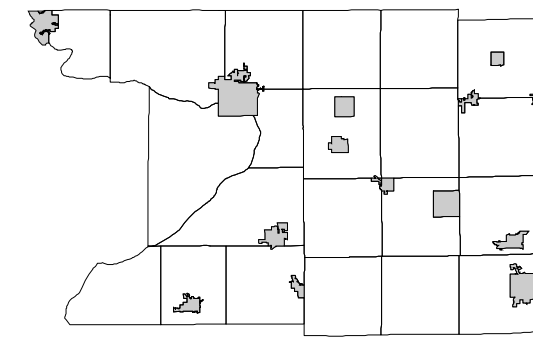


SEE SECTION 23 TOWN OF WYOCENA

TOWN OF WYOCENA

SECTION 15 T12N R10E

1 inch = 400 feet 1:4,800

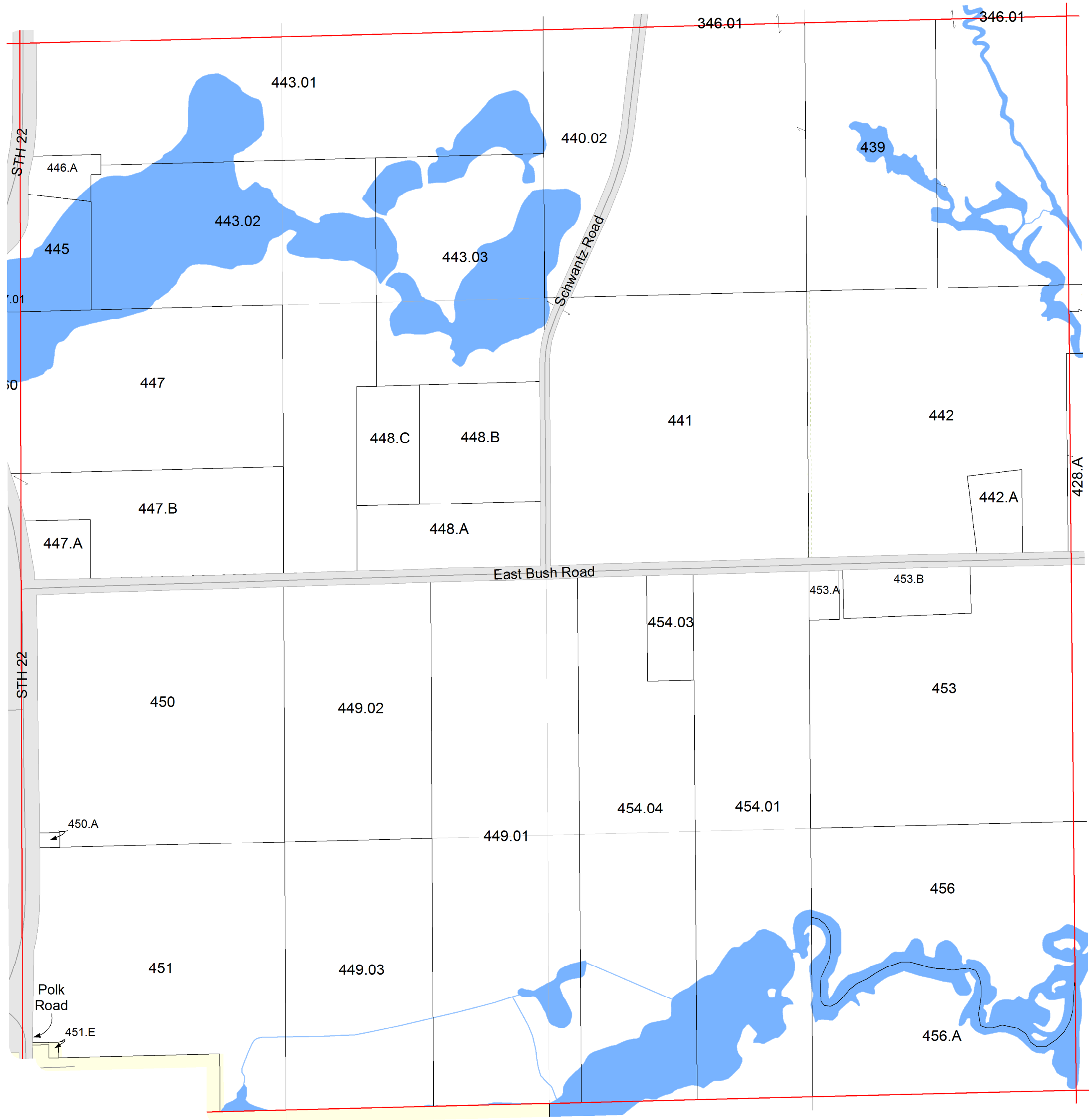


6	5	4	3	2	1
7	8	9	10	11	12
18	17	16	15	14	13
19	20	21	22	23	24
30	29	28	27	26	25
31	32	33	34	35	36

SEE SECTION 10 TOWN OF WYOCENA

SEE SECTION 16 TOWN OF WYOCENA

SEE SECTION 14 TOWN OF WYOCENA

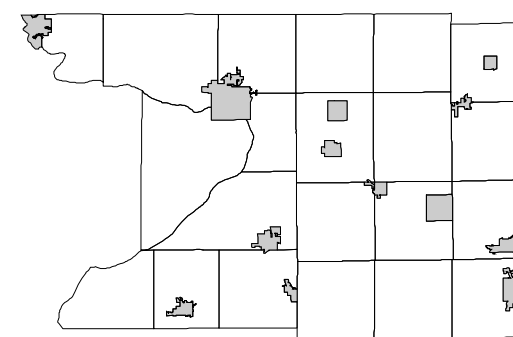


SEE VILLAGE OF WYOCENA

TOWN OF WYOCENA

SECTION 16 T12N R10E

1 inch = 400 feet 1:4,800

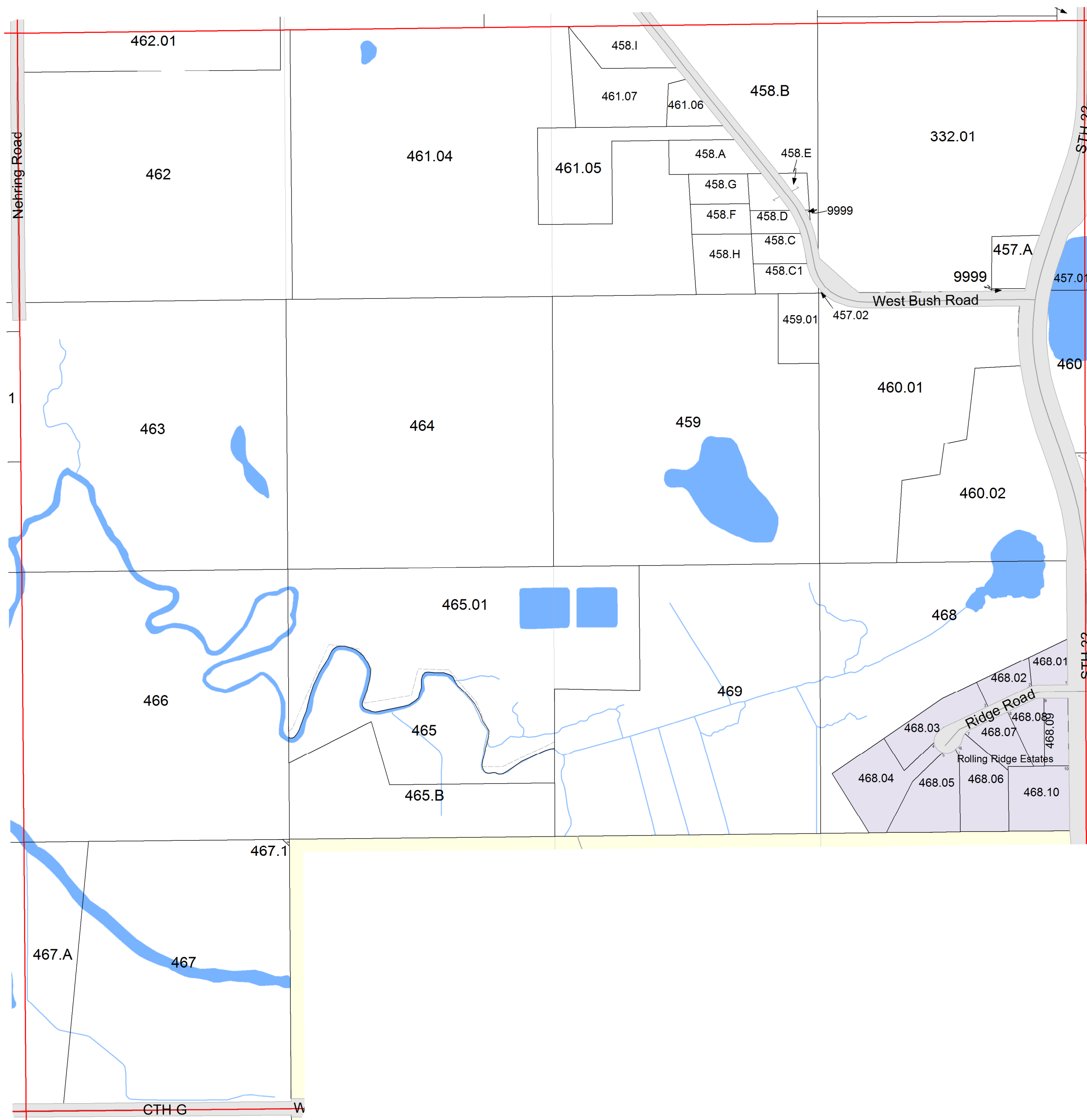


6	5	4	3	2	1
7	8	9	10	11	12
18	17	16	15	14	13
19	20	21	22	23	24
30	29	28	27	26	25
31	32	33	34	35	36

SEE SECTION 09 TOWN OF WYOCENA

SEE SECTION 17 TOWN OF WYOCENA

SEE SECTION 15 TOWN OF WYOCENA

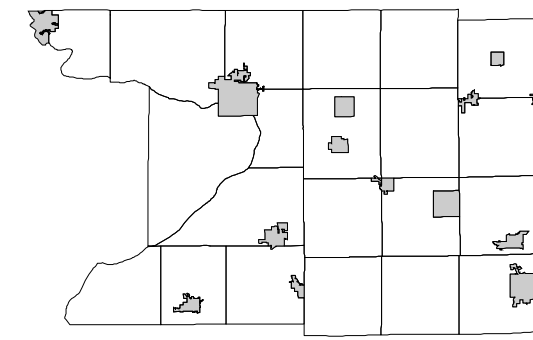


SEE VILLAGE OF WYOCENA

TOWN OF WYOCENA

SECTION 17 T12N R10E

1 inch = 400 feet 1:4,800



6	5	4	3	2	1
7	8	9	10	11	12
18	17	16	15	14	13
19	20	21	22	23	24
30	29	28	27	26	25
31	32	33	34	35	36

SEE SECTION 08 TOWN OF WYOCENA

SEE SECTION 18 TOWN OF WYOCENA

SEE SECTION 16 TOWN OF WYOCENA

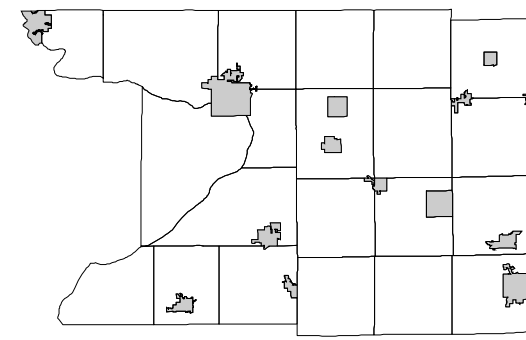


SEE SECTION 20 TOWN OF WYOCENA

TOWN OF WYOCENA

SECTION 18 T12N R10E

1 inch = 400 feet 1:4,800

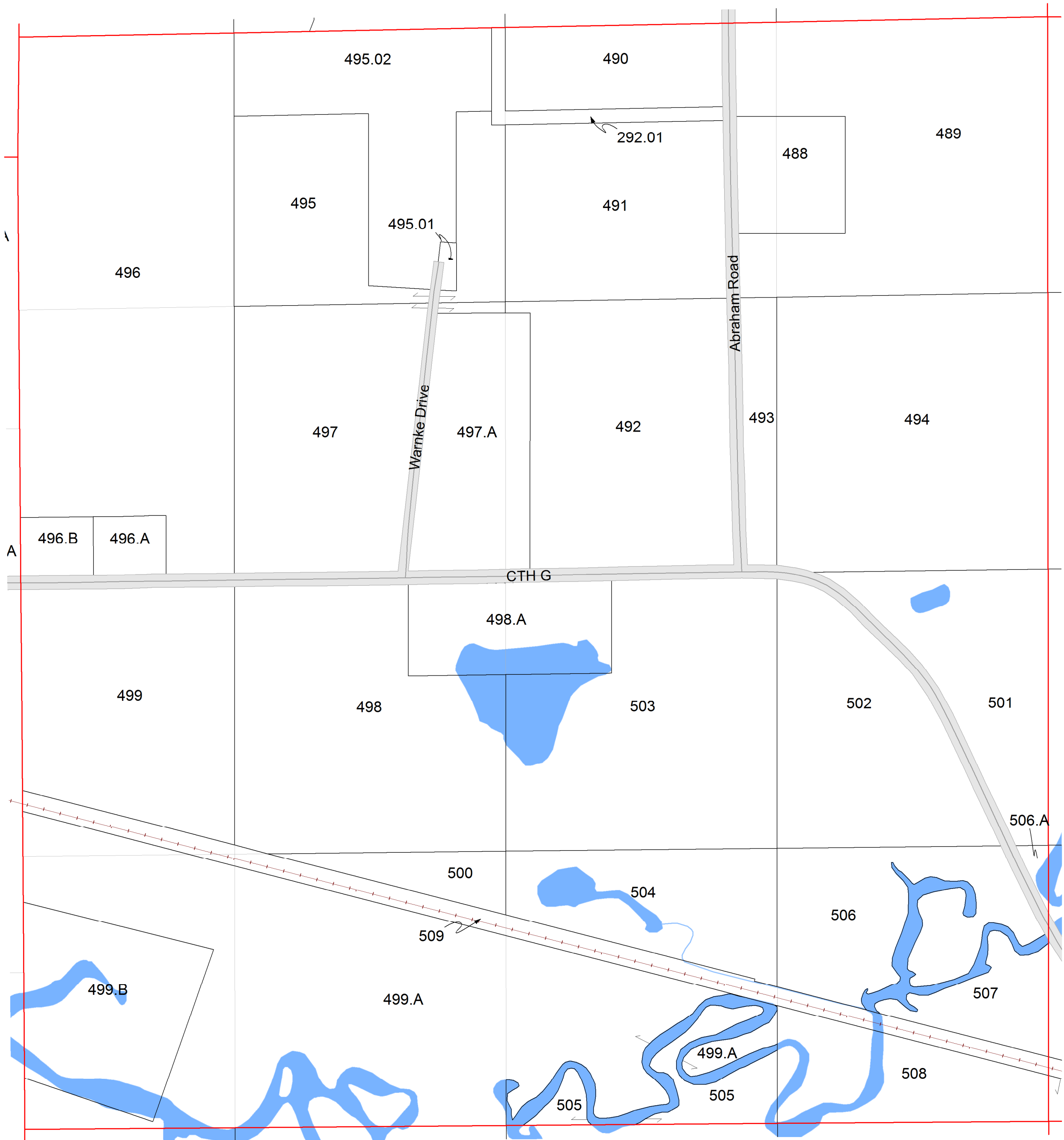


6	5	4	3	2	1
7	8	9	10	11	12
18	17	16	15	14	13
19	20	21	22	23	24
30	29	28	27	26	25
31	32	33	34	35	36

SEE SECTION 07 TOWN OF WYOCENA

SEE SECTION 24 TOWN OF PACIFIC

SEE SECTION 17 TOWN OF WYOCENA

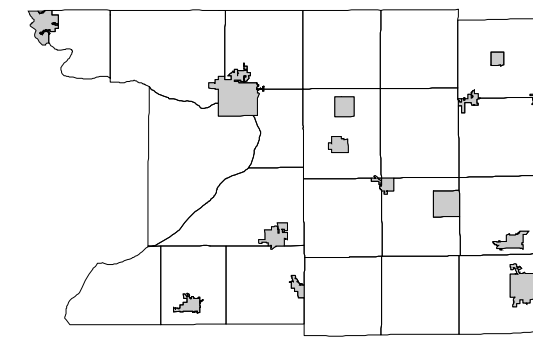


SEE SECTION 19 TOWN OF WYOCENA

TOWN OF WYOCENA

SECTION 19 T12N R10E

1 inch = 400 feet 1:4,800

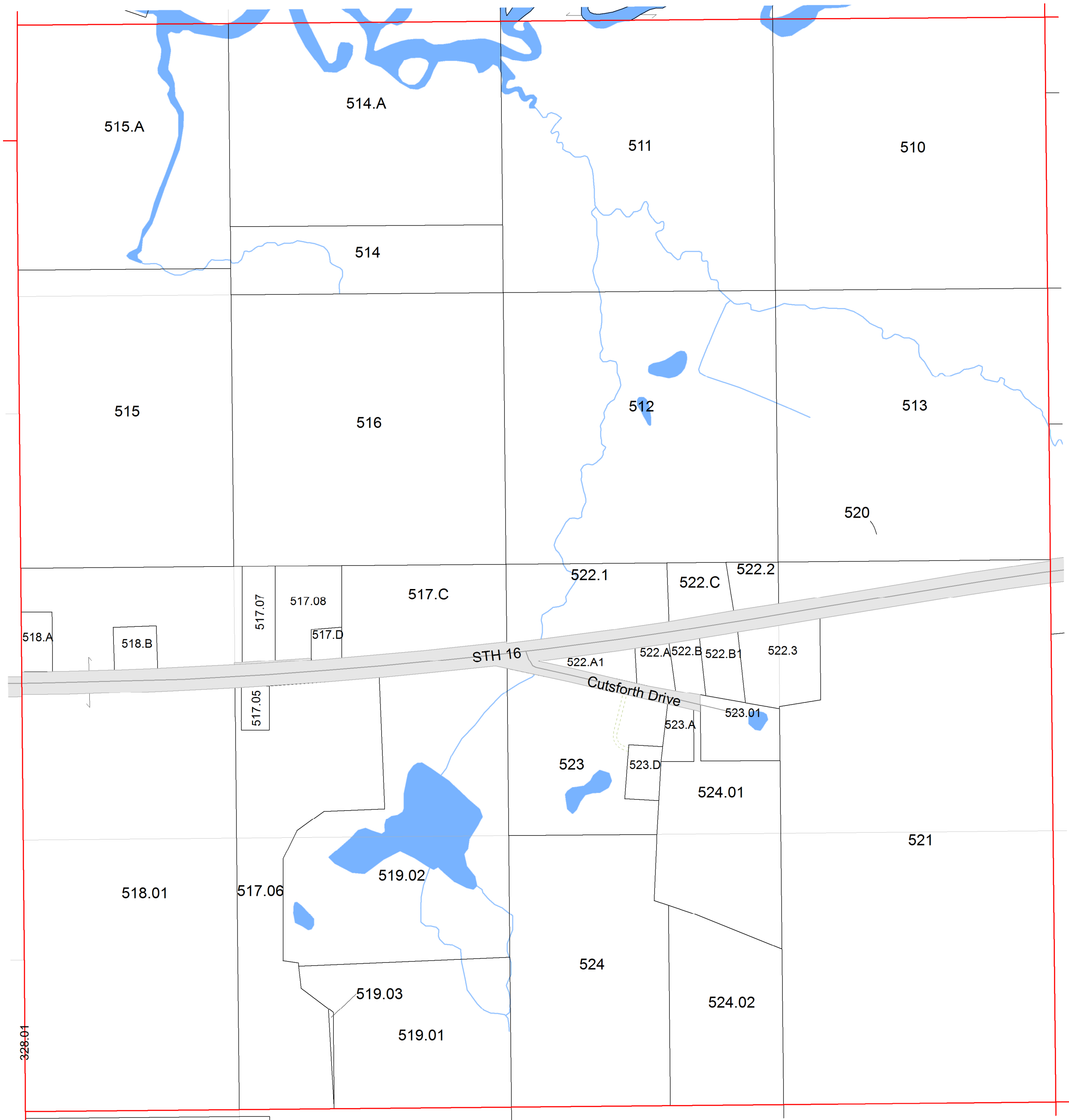


6	5	4	3	2	1
7	8	9	10	11	12
18	17	16	15	14	13
19	20	21	22	23	24
30	29	28	27	26	25
31	32	33	34	35	36

SEE SECTION 18 TOWN OF WYOCENA

SEE SECTION 25 TOWN OF PACIFIC

SEE SECTION 20 TOWN OF WYOCENA

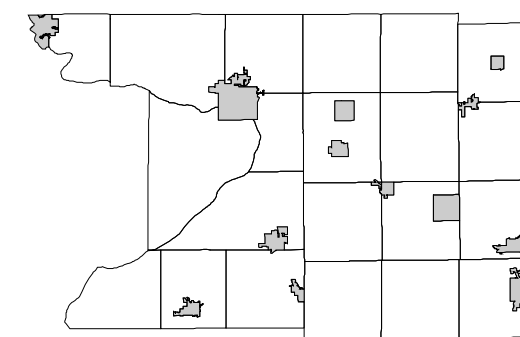


SEE SECTION 30 TOWN OF WYOCENA

TOWN OF WYOCENA

SECTION 20 T12N R10E

1 inch = 400 feet 1:4,800



6	5	4	3	2	1
7	8	9	10	11	12
18	17	16	15	14	13
19	20	21	22	23	24
30	29	28	27	26	25
31	32	33	34	35	36

SEE SECTION 17 TOWN OF WYOCENA

SEE SECTION 19 TOWN OF WYOCENA

SEE VILLAGE OF WYOCENA

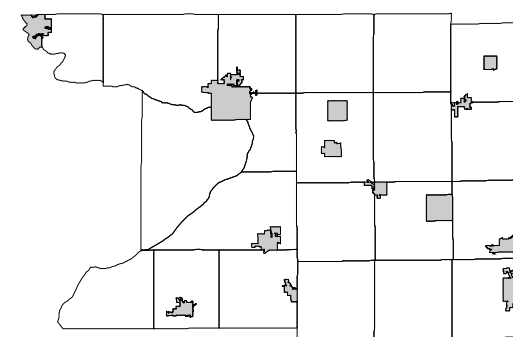


SEE SECTION 29 TOWN OF WYOCENA

TOWN OF WYOCENA

SECTION 21 T12N R10E

1 inch = 400 feet 1:4,800



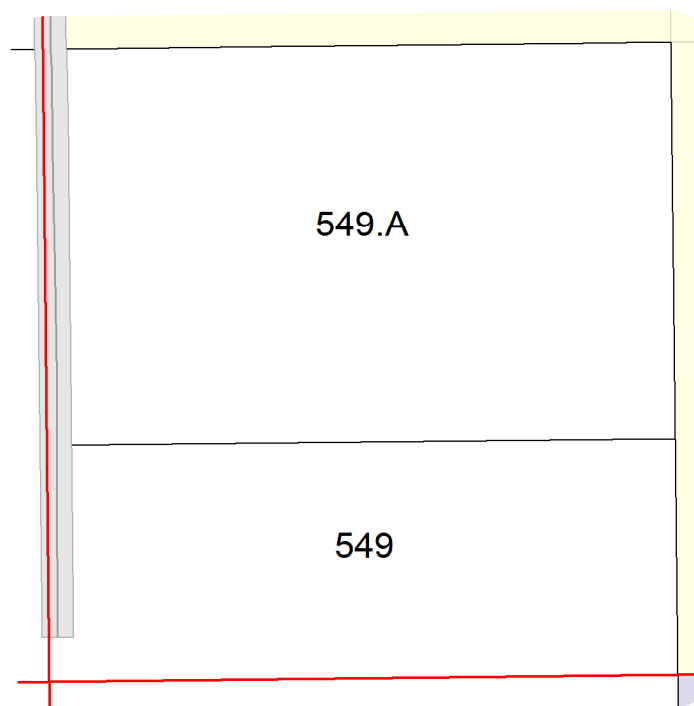
6	5	4	3	2	1
7	8	9	10	11	12
18	17	16	15	14	13
19	20	21	22	23	24
30	29	28	27	26	25
31	32	33	34	35	36

SEE SECTION 16 TOWN OF WYOCENA



SEE SECTION 20 TOWN OF WYOCENA

SEE VILLAGE OF WYOCENA

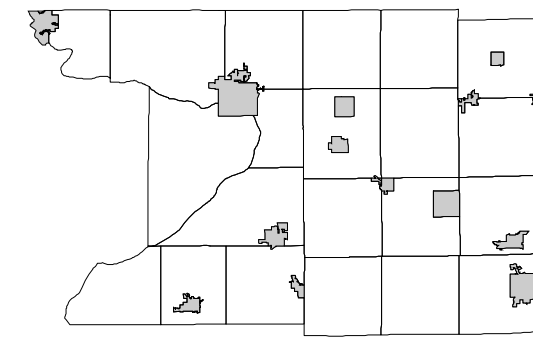


SEE SECTION 28 TOWN OF WYOCENA

TOWN OF WYOCENA

SECTION 22 T12N R10E

1 inch = 400 feet 1:4,800



6	5	4	3	2	1
7	8	9	10	11	12
18	17	16	15	14	13
19	20	21	22	23	24
30	29	28	27	26	25
31	32	33	34	35	36

SEE SECTION 15 TOWN OF WYOCENA



SEE VILLAGE OF WYOCENA

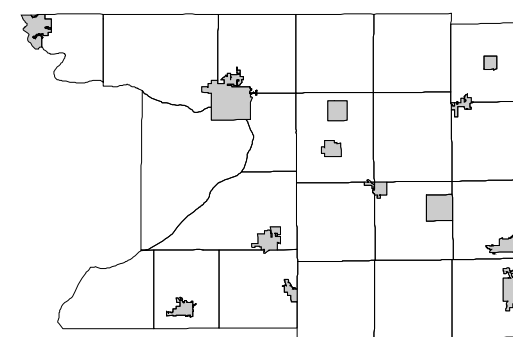
SEE SECTION 23 TOWN OF WYOCENA

SEE SECTION 27 TOWN OF WYOCENA

TOWN OF WYOCENA

SECTION 23 T12N R10E

1 inch = 400 feet 1:4,800

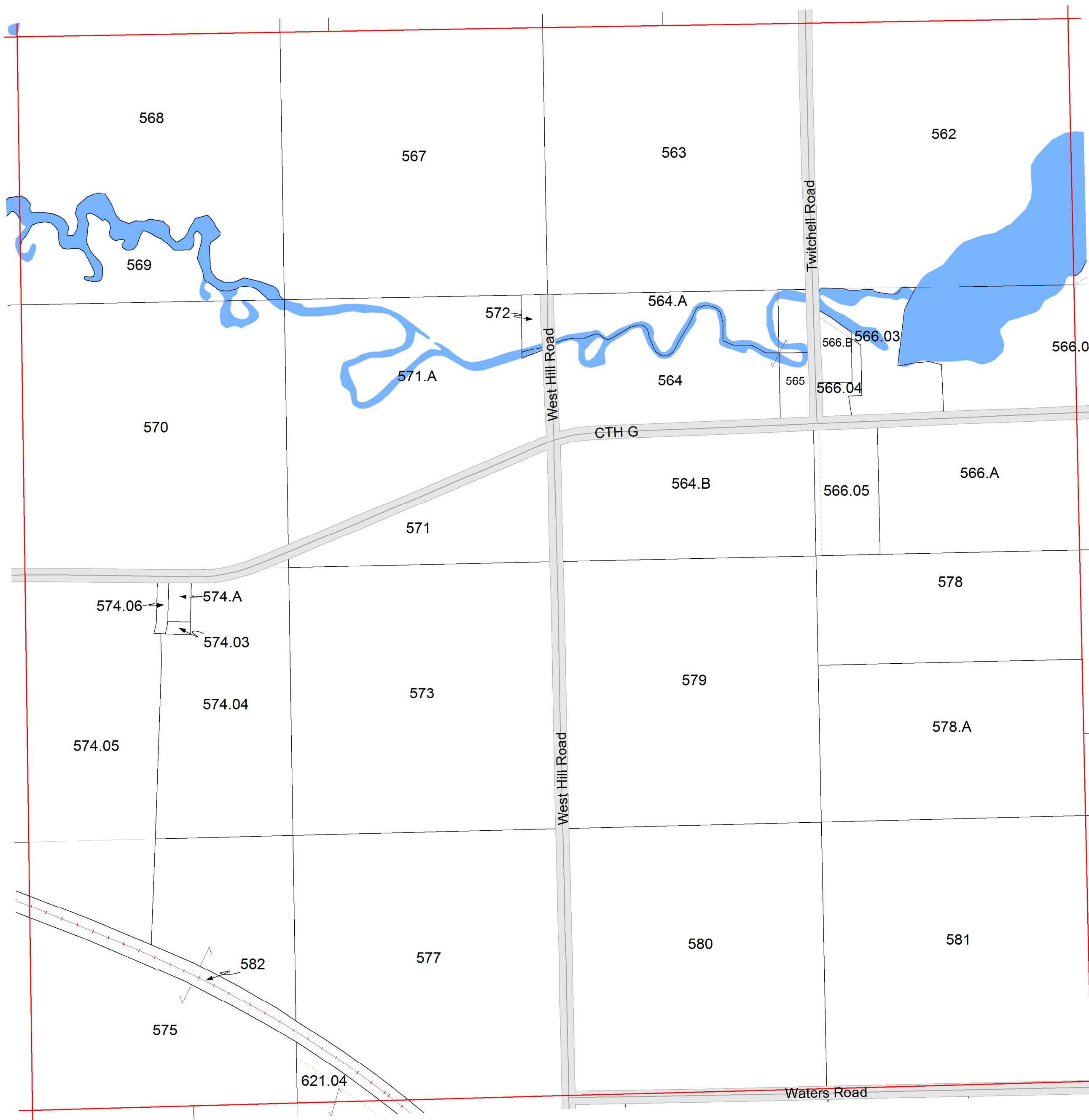


6	5	4	3	2	1
7	8	9	10	11	12
18	17	16	15	14	13
19	20	21	22	23	24
30	29	28	27	26	25
31	32	33	34	35	36

SEE SECTION 14 TOWN OF WYOCENA

SEE SECTION 22 TOWN OF WYOCENA

SEE SECTION 24 TOWN OF WYOCENA

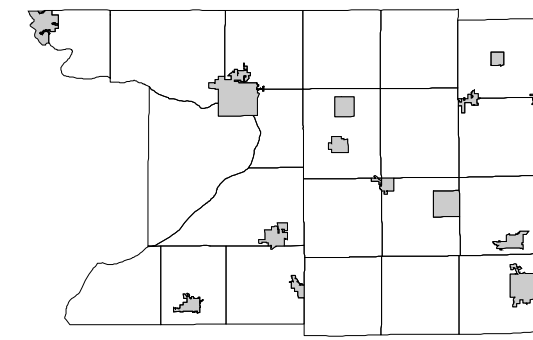


SEE SECTION 26 TOWN OF WYOCENA

TOWN OF WYOCENA

SECTION 24 T12N R10E

1 inch = 400 feet 1:4,800

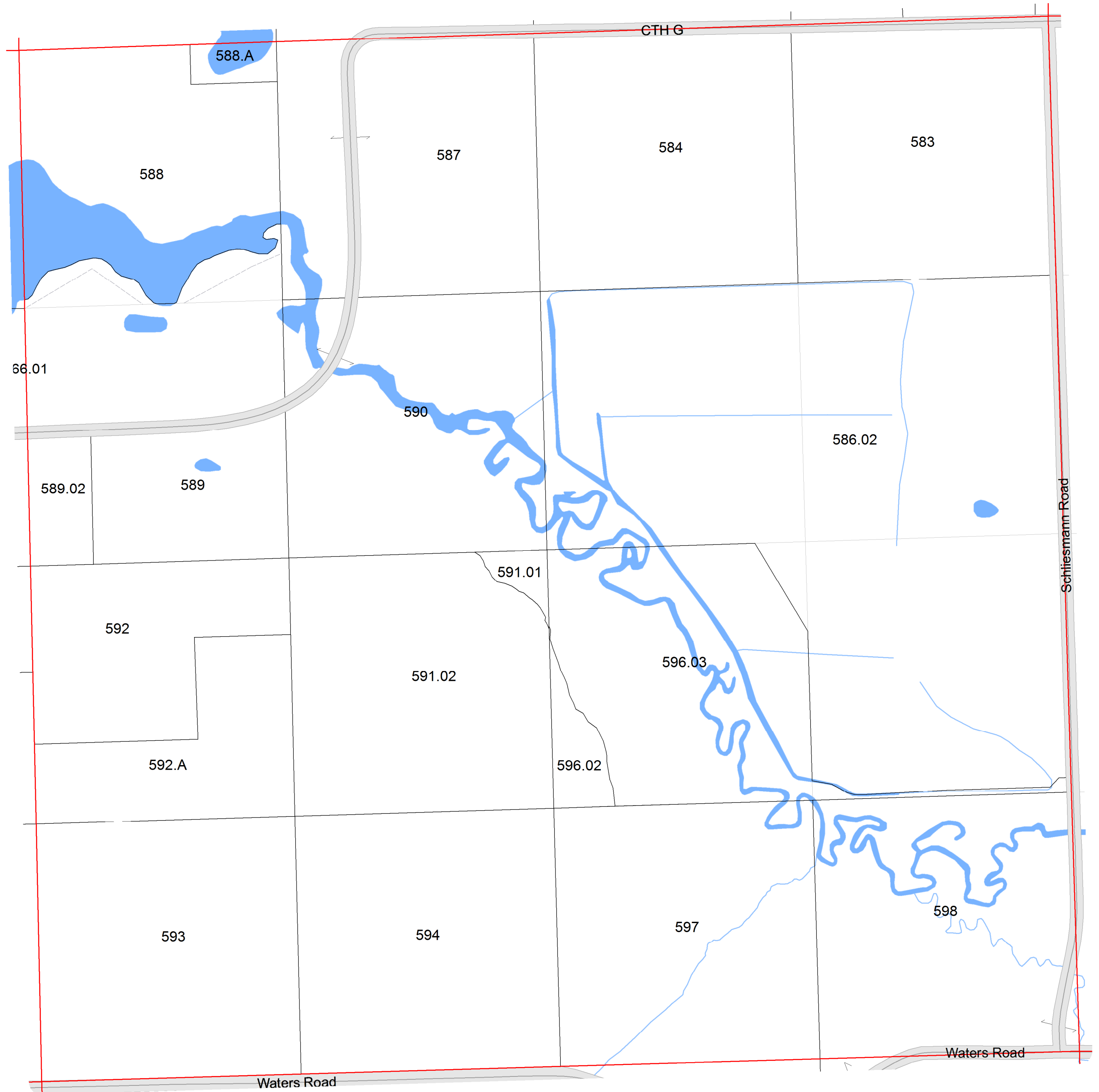


6	5	4	3	2	1
7	8	9	10	11	12
18	17	16	15	14	13
19	20	21	22	23	24
30	29	28	27	26	25
31	32	33	34	35	36

SEE SECTION 13 TOWN OF WYOCENA

SEE SECTION 23 TOWN OF WYOCENA

SEE SECTION 19 TOWN OF SPRINGVALE

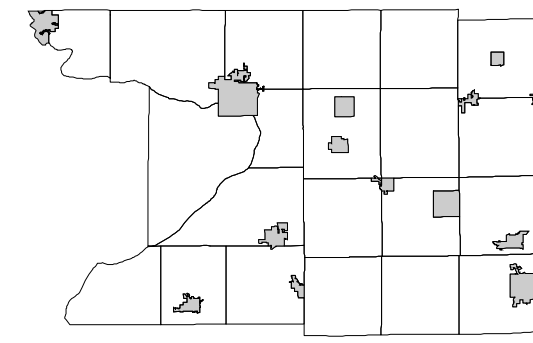


SEE SECTION 25 TOWN OF WYOCENA

TOWN OF WYOCENA

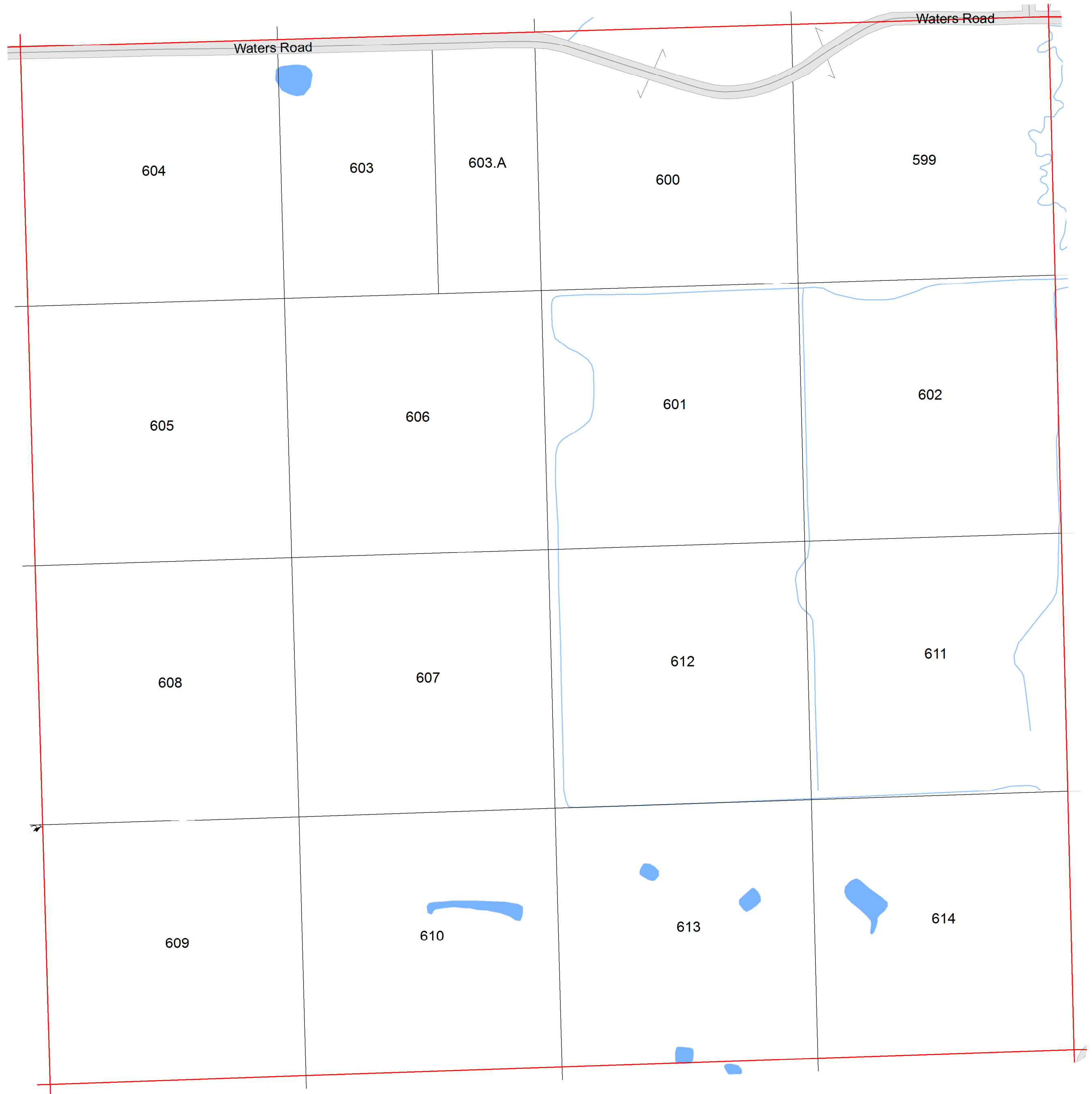
SECTION 25 T12N R10E

1 inch = 400 feet 1:4,800



6	5	4	3	2	1
7	8	9	10	11	12
18	17	16	15	14	13
19	20	21	22	23	24
30	29	28	27	26	25
31	32	33	34	35	36

SEE SECTION 24 TOWN OF WYOCENA



SEE SECTION 26 TOWN OF WYOCENA

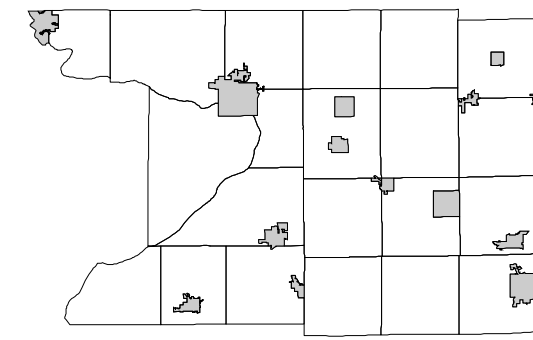
SEE SECTION 30 TOWN OF SPRINGVALE

SEE SECTION 36 TOWN OF WYOCENA

TOWN OF WYOCENA

SECTION 26 T12N R10E

1 inch = 400 feet 1:4,800



6	5	4	3	2	1
7	8	9	10	11	12
18	17	16	15	14	13
19	20	21	22	23	24
30	29	28	27	26	25
31	32	33	34	35	36

SEE SECTION 23 TOWN OF WYOCENA

SEE SECTION 27 TOWN OF WYOCENA

SEE SECTION 25 TOWN OF WYOCENA

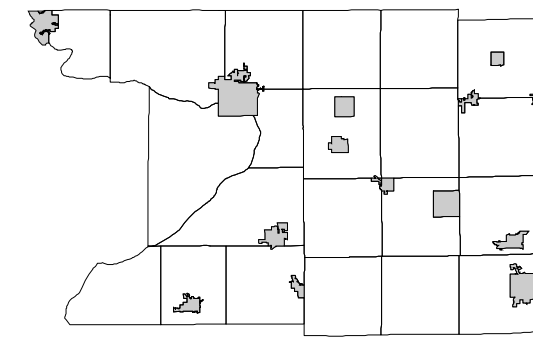


SEE SECTION 35 TOWN OF WYOCENA

TOWN OF WYOCENA

SECTION 27 T12N R10E

1 inch = 400 feet 1:4,800

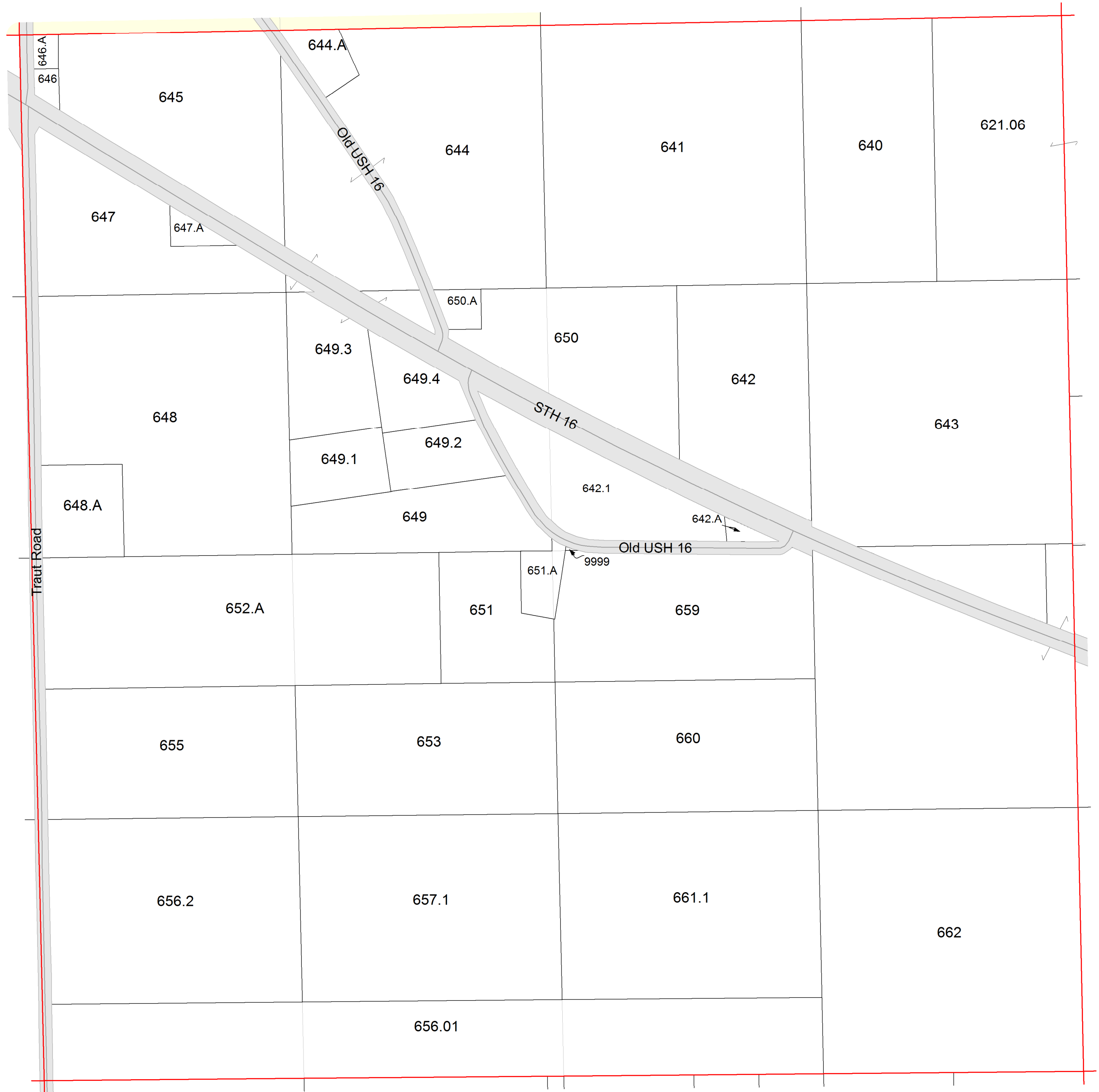


6	5	4	3	2	1
7	8	9	10	11	12
18	17	16	15	14	13
19	20	21	22	23	24
30	29	28	27	26	25
31	32	33	34	35	36

SEE SECTION 22 TOWN OF WYOCENA

SEE SECTION 28 TOWN OF WYOCENA

SEE SECTION 26 TOWN OF WYOCENA

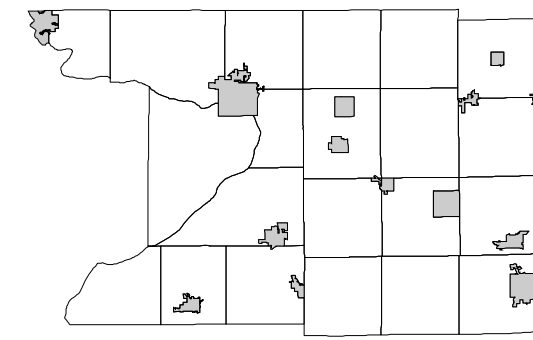


SEE SECTION 34 TOWN OF WYOCENA

TOWN OF WYOCENA

SECTION 29 T12N R10E

1 inch = 400 feet 1:4,800



6	5	4	3	2	1
7	8	9	10	11	12
18	17	16	15	14	13
19	20	21	22	23	24
30	29	28	27	26	25
31	32	33	34	35	36

SEE SECTION 20 TOWN OF WYOCENA

SEE SECTION 30 TOWN OF WYOCENA

SEE SECTION 28 TOWN OF WYOCENA

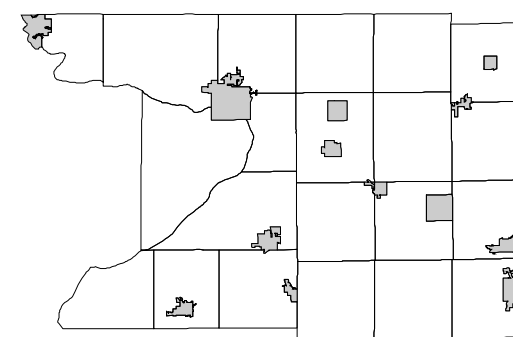


SEE SECTION 32 TOWN OF WYOCENA

TOWN OF WYOCENA

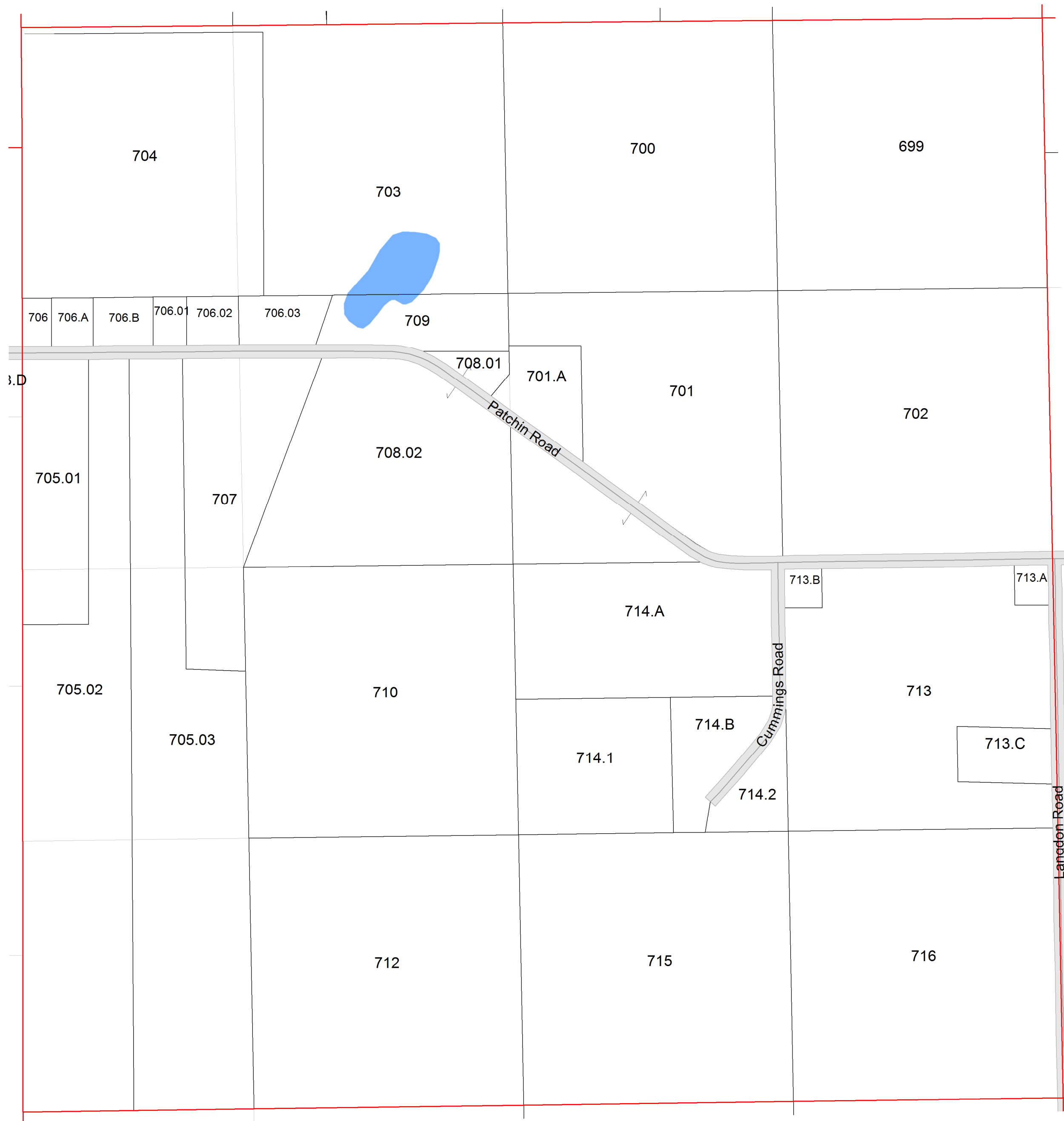
SECTION 30 T12N R10E

1 inch = 400 feet 1:4,800



6	5	4	3	2	1
7	8	9	10	11	12
18	17	16	15	14	13
19	20	21	22	23	24
30	29	28	27	26	25
31	32	33	34	35	36

SEE SECTION 19 TOWN OF WYOCENA



SEE SECTION 36 TOWN OF PACIFIC

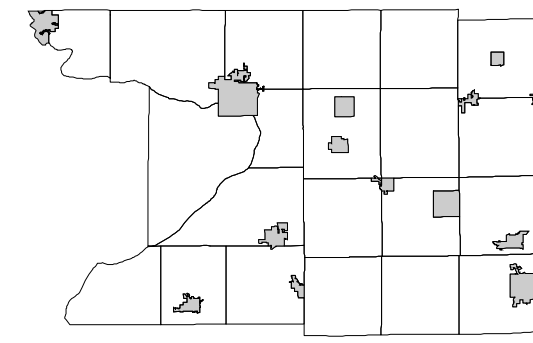
SEE SECTION 29 TOWN OF WYOCENA

SEE SECTION 31 TOWN OF WYOCENA

TOWN OF WYOCENA

SECTION 31 T12N R10E

1 inch = 400 feet 1:4,800



6	5	4	3	2	1
7	8	9	10	11	12
18	17	16	15	14	13
19	20	21	22	23	24
30	29	28	27	26	25
31	32	33	34	35	36

SEE SECTION 30 TOWN OF WYOCENA

SEE SECTION 01 TOWN OF DEKORRA

SEE SECTION 32 TOWN OF WYOCENA

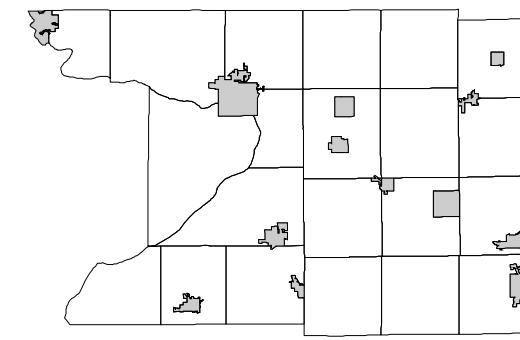


SEE SECTION 06 TOWN OF LOWVILLE

TOWN OF WYOCENA

SECTION 32 T12N R10E

1 inch = 400 feet 1:4,800



6	5	4	3	2	1
7	8	9	10	11	12
18	17	16	15	14	13
19	20	21	22	23	24
30	29	28	27	26	25
31	32	33	34	35	36

SEE SECTION 29 TOWN OF WYOCENA



SEE SECTION 31 TOWN OF WYOCENA

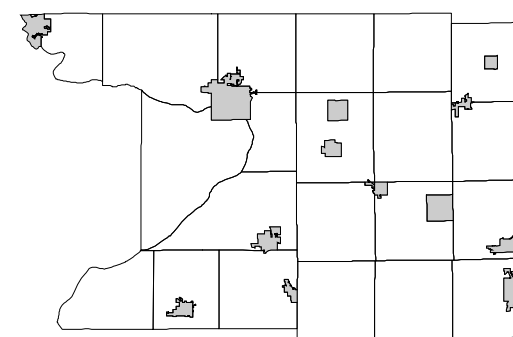
SEE SECTION 33 TOWN OF WYOCENA

SEE SECTION 05 TOWN OF LOWVILLE

TOWN OF WYOCENA

SECTION 33 T12N R10E

1 inch = 400 feet 1:4,800



6	5	4	3	2	1
7	8	9	10	11	12
18	17	16	15	14	13
19	20	21	22	23	24
30	29	28	27	26	25
31	32	33	34	35	36

SEE SECTION 28 TOWN OF WYOCENA

SEE SECTION 32 TOWN OF WYOCENA

SEE SECTION 34 TOWN OF WYOCENA

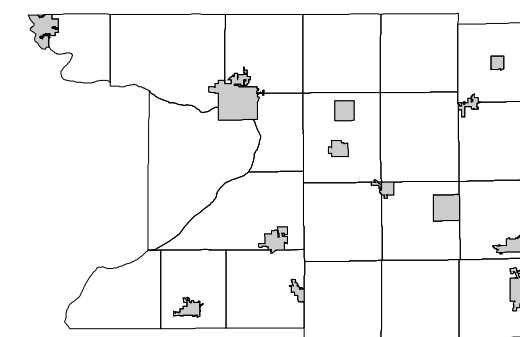


SEE SECTION 04 TOWN OF LOWVILLE

TOWN OF WYOCENA

SECTION 34 T12N R10E

1 inch = 400 feet 1:4,800

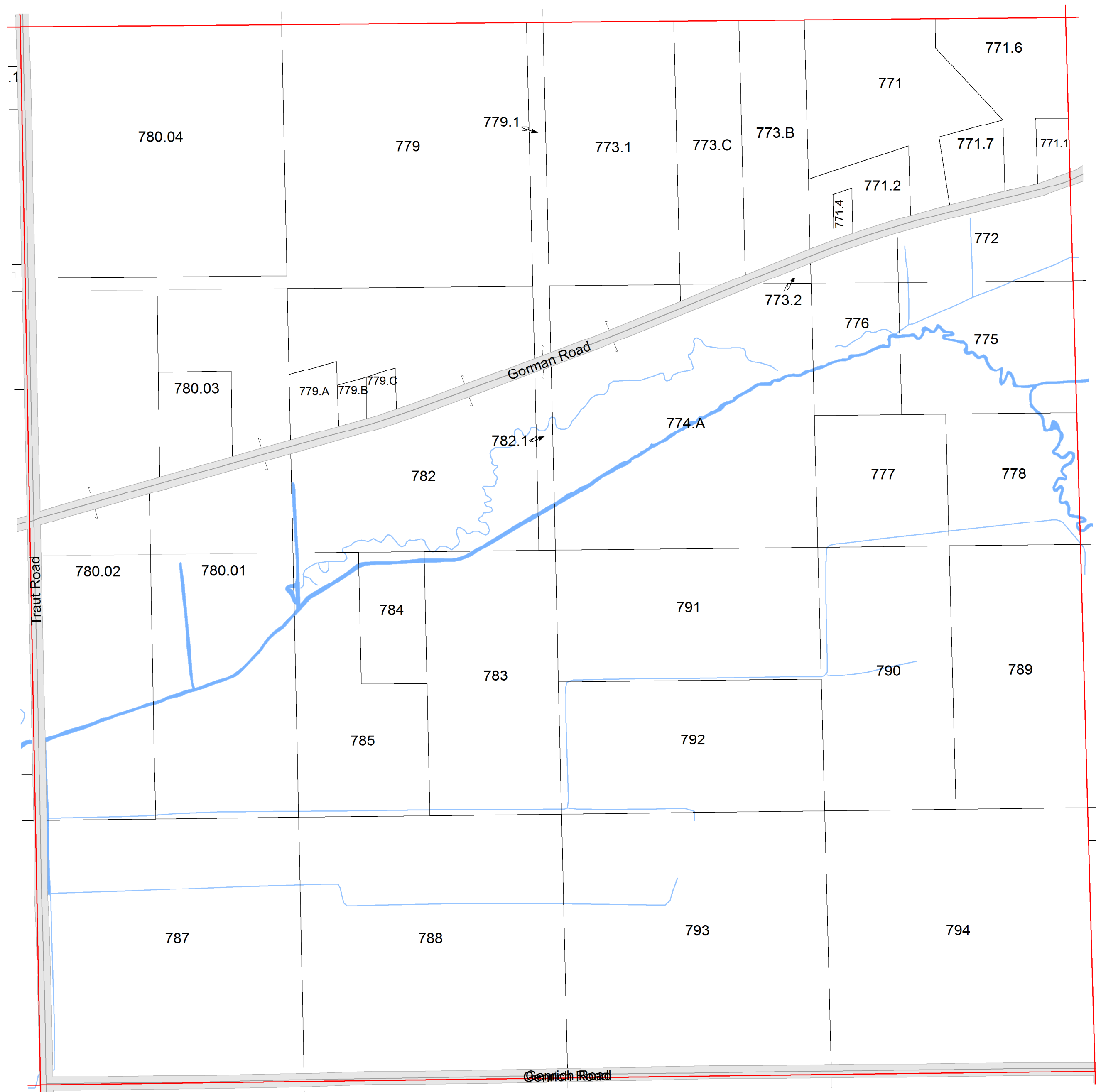


6	5	4	3	2	1
7	8	9	10	11	12
18	17	16	15	14	13
19	20	21	22	23	24
30	29	28	27	26	25
31	32	33	34	35	36

SEE SECTION 27 TOWN OF WYOCENA

SEE SECTION 33 TOWN OF WYOCENA

SEE SECTION 35 TOWN OF WYOCENA

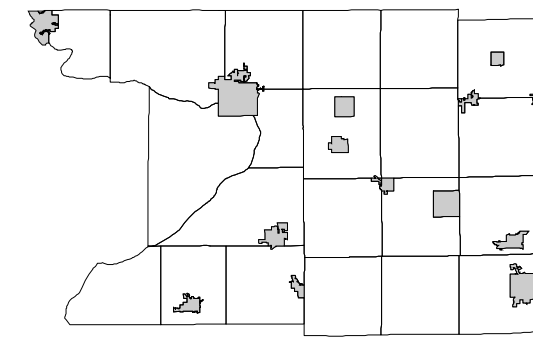


SEE SECTION 03 TOWN OF LOWVILLE

TOWN OF WYOCENA

SECTION 35 T12N R10E

1 inch = 400 feet 1:4,800

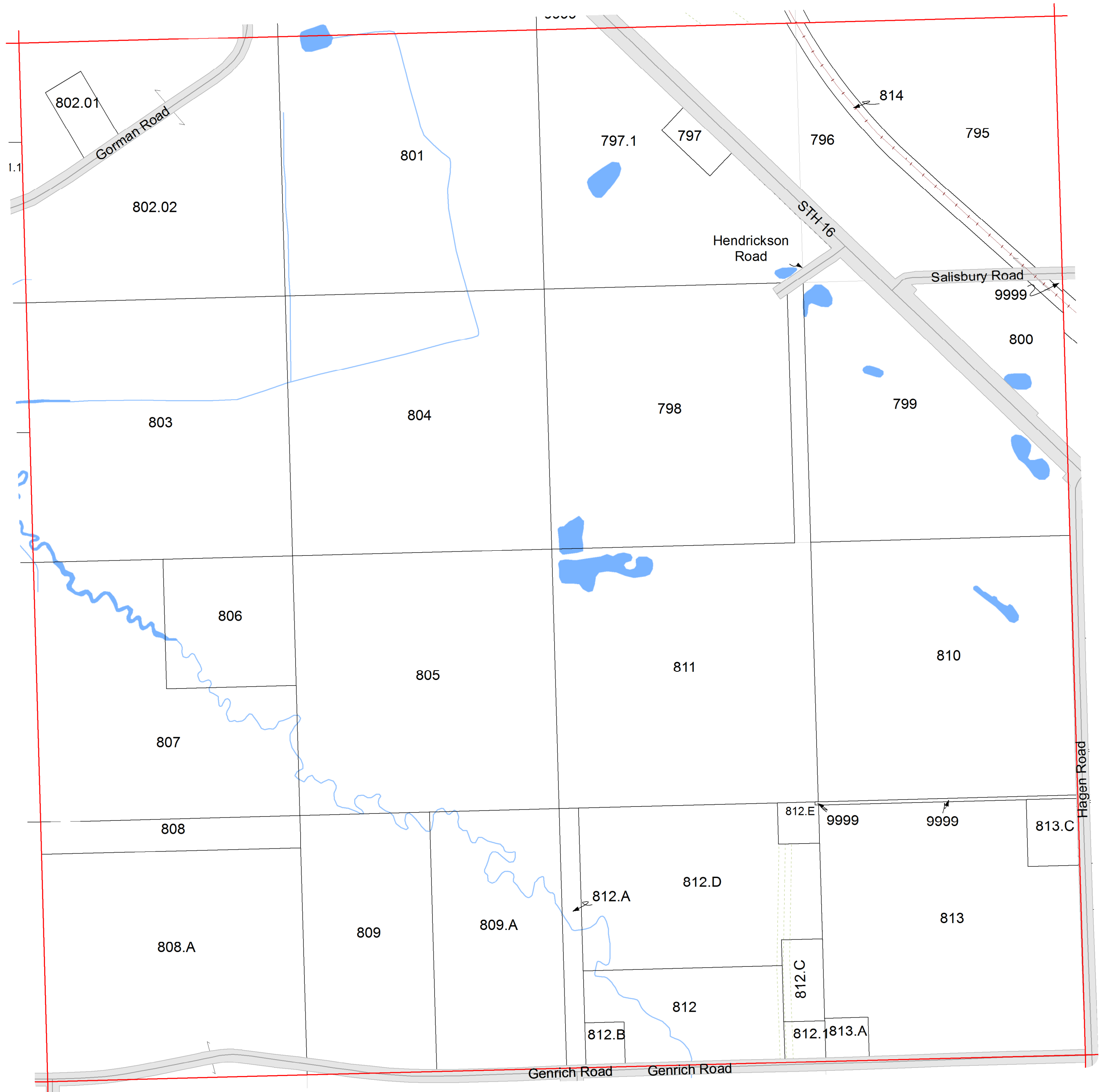


6	5	4	3	2	1
7	8	9	10	11	12
18	17	16	15	14	13
19	20	21	22	23	24
30	29	28	27	26	25
31	32	33	34	35	36

SEE SECTION 26 TOWN OF WYOCENA

SEE SECTION 34 TOWN OF WYOCENA

SEE SECTION 36 TOWN OF WYOCENA

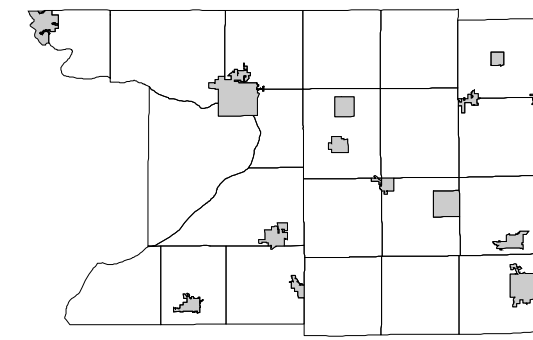


SEE SECTION 02 TOWN OF LOWVILLE

TOWN OF WYOCENA

SECTION 36 T12N R10E

1 inch = 400 feet 1:4,800



6	5	4	3	2	1
7	8	9	10	11	12
18	17	16	15	14	13
19	20	21	22	23	24
30	29	28	27	26	25
31	32	33	34	35	36

SEE SECTION 25 TOWN OF WYOCENA

SEE SECTION 35 TOWN OF WYOCENA

SEE SECTION 31 TOWN OF SPRINGVALE



SEE VILLAGE OF RIO